
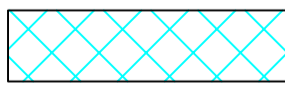



ORDNANCE SURVEY
 © Crown copyright and database rights 2020 Ordnance Survey 100023410.
 This map has been provided for this scheme consultation and must not be used for any other purpose. Only one paper copy may be made for your own use.

Key	
	Proposed location for retractable bollards
	Proposed extents of School Street closure
	Proposed Pedestrian and Cycle Zone sign locations

LEGAL ORDER


South Gloucestershire Council
 DEPARTMENT OF ENVIRONMENT AND COMMUNITY SERVICES
 DIRECTOR Nigel Riglar
STREETCARE TRANSPORT & WASTE
 PO Box 1954
 Bristol, BS37 0DD
 Telephone: 01454 868 000
 Email: TransportServices@southglos.gov.uk

Project		School Street Road Closure - Kings Oak Academy Primary School	
Title		Proposed Pedestrian and Cycle Zone - Experimental Traffic Order	
Scale @ A1	1:500		
Drawn	KH	Checked	Approved
Date	04/08/20	Date	Date
Dwg No.	T303 - 1486	Partn	Scheme
		Number	Rev.
		08	

Acad Ref: LTINS Schemes\T303-KINGSWOOD\1486 - Kings Oak Academy School Street Closure\5 - Docs & Drawings\T303-1486-08 ET\0.dwg - Plotted by KH13 on Aug 04, 2020 - 2:01pm

Rev	Description	Drawn	App'd	Date