





ORDNANCE SURVEY
 © Crown copyright and database rights 2014 Ordnance Survey 100023410.
 This map has been provided for this scheme consultation and must not be used for any other purpose. Only one paper copy may be made for your own use.

- NOTES**
- All dimensions are in metres unless noted otherwise.
 - This drawing should not be scaled and only written dimensions should be used. Any discrepancies should be brought to the attention of this department immediately.

-  Existing advisory keep clear road markings to be replaced with no waiting at any time (double yellow lines)
-  Proposed no waiting at any time (double yellow lines)
-  Proposed limited waiting 1 hour no return within 1 hour Mon-Sat 12pm-2pm
-  Proposed no stopping at any time (bus stop clearway)

Rev	Description	Drawn	App'd	Date



South Gloucestershire Council
 DEPARTMENT OF ENVIRONMENT AND COMMUNITY SERVICES
 DIRECTOR
 Steve Evans

STREETCARE & TRANSPORT SERVICES
 PO Box 299, Civic Centre, High Street,
 Bristol, BS15 0DR
 Telephone: 01454 868 004
 Email: TransportServices@southglos.gov.uk

Project
LITTLE STOKE LANE NEAR CLAY LANE & STATION ROAD, STOKE GIFFORD PROPOSED WAITING RESTRICTIONS

Title
CONSULTATION OVERVIEW

Acad Ref	C:\Documents and Settings\chik\Desktop\1429-578-01 Overview.dwg - Plotted by chik on Aug 22, 2014 - 5:35pm			
Scale @ A3	NTS	Drawn	CH	
Date	AUG 2014	Approved		
Dwg No.	Parish	Scheme	Number	Rev.
T429	-	578	-	01

C:\Documents and Settings\chik\Desktop\1429-578-01 Overview.dwg - Plotted by chik on Aug 22, 2014 - 5:35pm