





ITNS Schemes/T002 - Cycle City 015 - Yate Spur/015 - DR/AVNGST/002-015-313 Nibley Lane to Rodford Way.dwg - Plotted by mcd on Dec 07, 2016 - 3:17pm
 Acad Ref


South Gloucestershire Council
 DEPARTMENT OF ENVIRONMENT AND COMMUNITY SERVICES
 DIRECTOR Steve Evans
STREETCARE & TRANSPORT SERVICES
 PO Box 299, Civic Centre, High Street, Bristol, BS15 0DR
 Telephone: 01454 868 004
 Email: TransportServices@southglos.gov.uk

Key	
	Completed section of route
	For construction 2017/18
	Future planned route
	Layout through rail bridge arch to be agreed with Network Rail

Rev	Description	Drawn	App'd	Date

Project			
Yate Spur			
Title			
Nibley Lane to Rodford Way			
Scale @ A3	Not to scale	Drawn	MS
Date	Dec.16	Approved	RL
Dwg No.	T002 - 015 - 313	Parish	Scheme Number Rev.