

Acad Ref: I:\TNS Schemes\T440-STOKE LODGE & THE COMMON\06-Stoke Lane Traffic Calming & 20mph\5_Docs & Dwgs\Drawings\T440-06-001-Traffic Calming.dwg - Plotted by jlv on Apr 02, 2019 - 10:13am

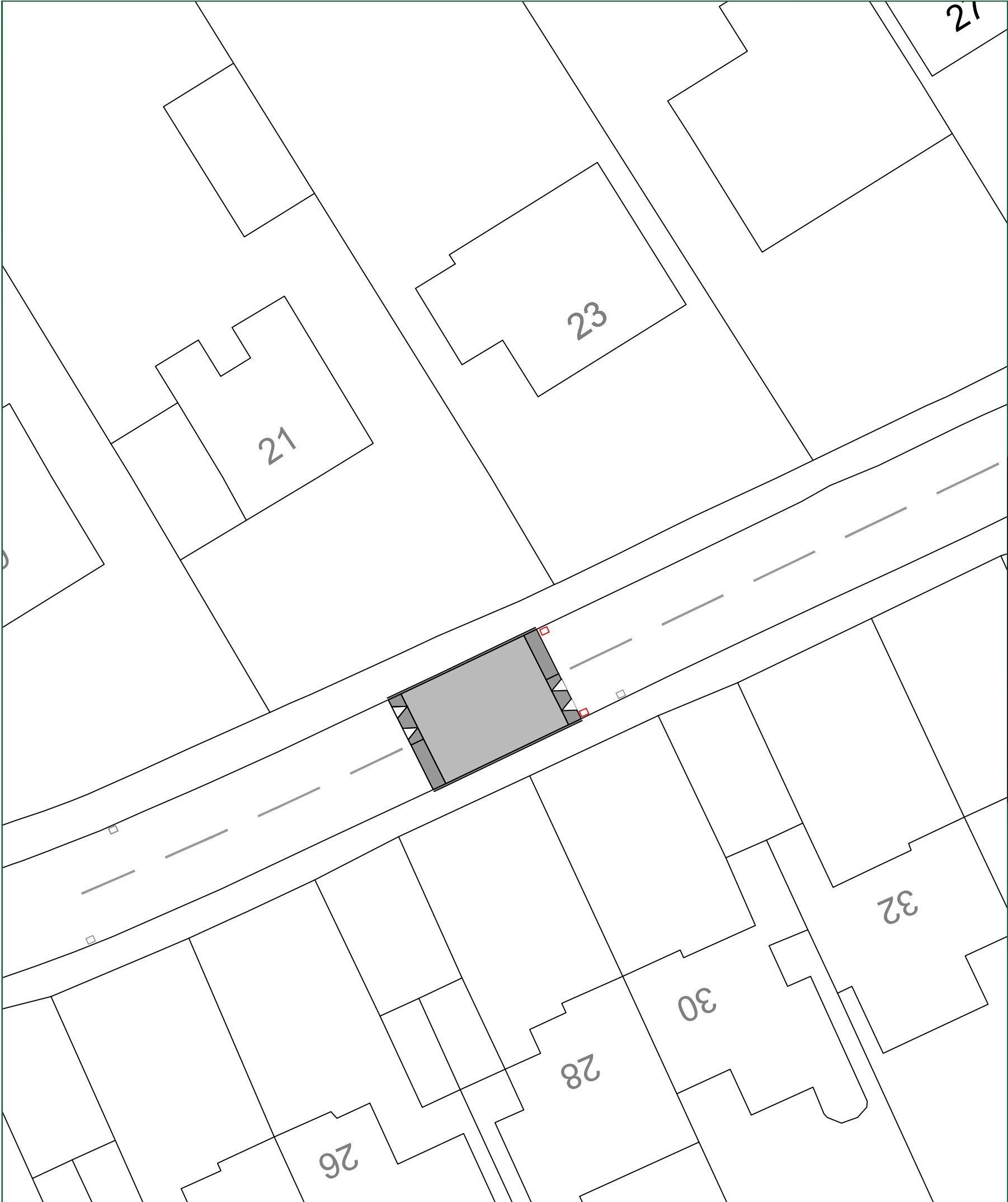



Illustration of proposed speed table at location



Location






ORDNANCE SURVEY

© Crown copyright and database rights 2019 Ordnance Survey 100023410. This map has been provided for this scheme consultation and must not be used for any other purpose. Only one paper copy may be made for your own use.

CONSULTATION

Key

Proposed

-  Speed Table
-  Proposed Gully
-  Existing Gully



DEPARTMENT OF ENVIRONMENT AND COMMUNITY SERVICES

DIRECTOR
Nigel Riglar

STREETCARE TRANSPORT & WASTE

PO Box 1954
Bristol, BS37 0DD
Telephone: 01454 868 000
Email: TransportServices@southglos.gov.uk

Project
Stoke Lodge and The Common
Traffic Calming & 20 mph
Traffic Calming

Title
Speed Table
Location 1 - Stoke Lane

Scale @ A3	N/S			
Drawn	JT	Checked		Approved
Date	Feb 2019	Date		Date
Dwg No.	T440	-	06	-
			06	1