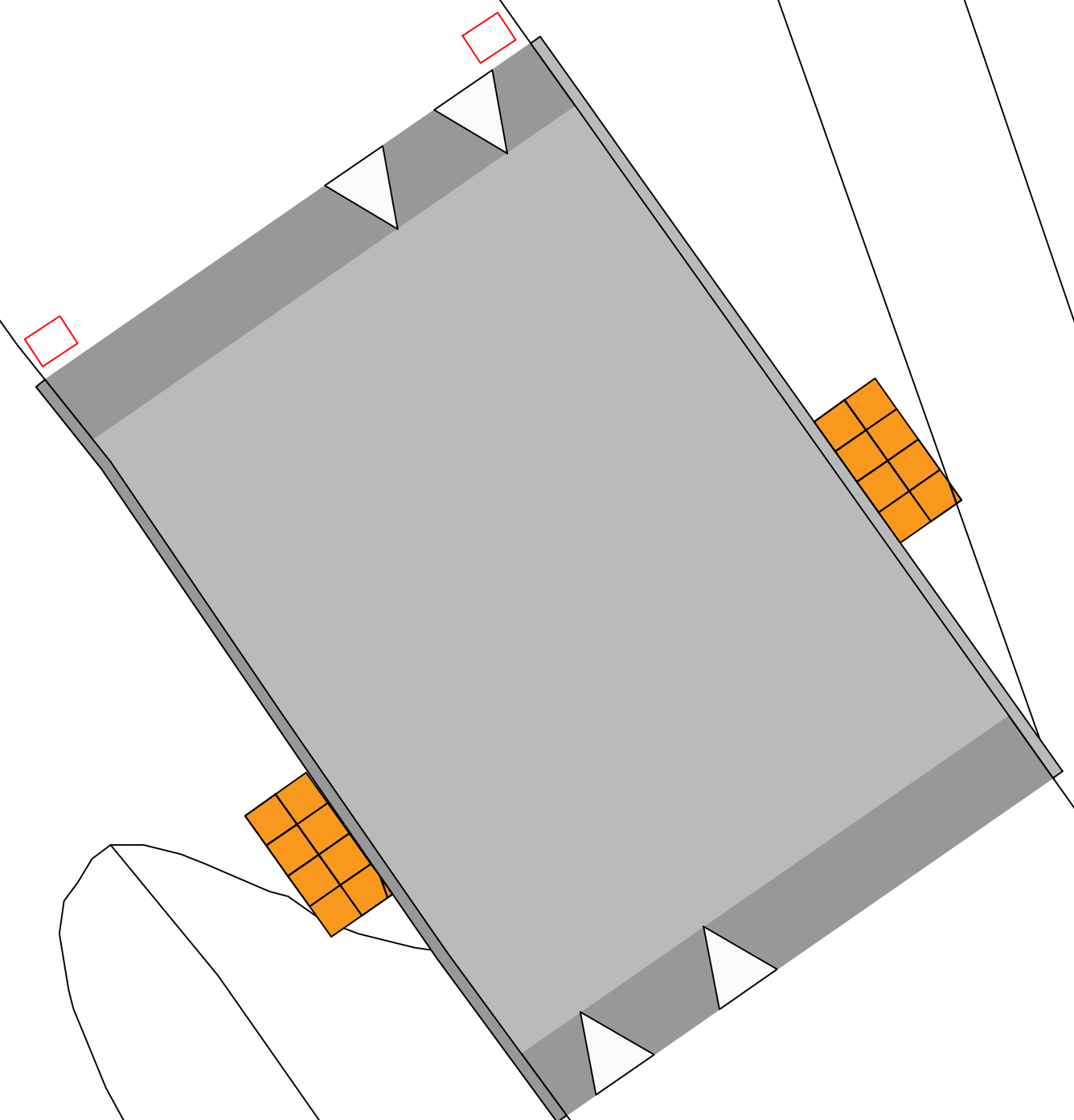



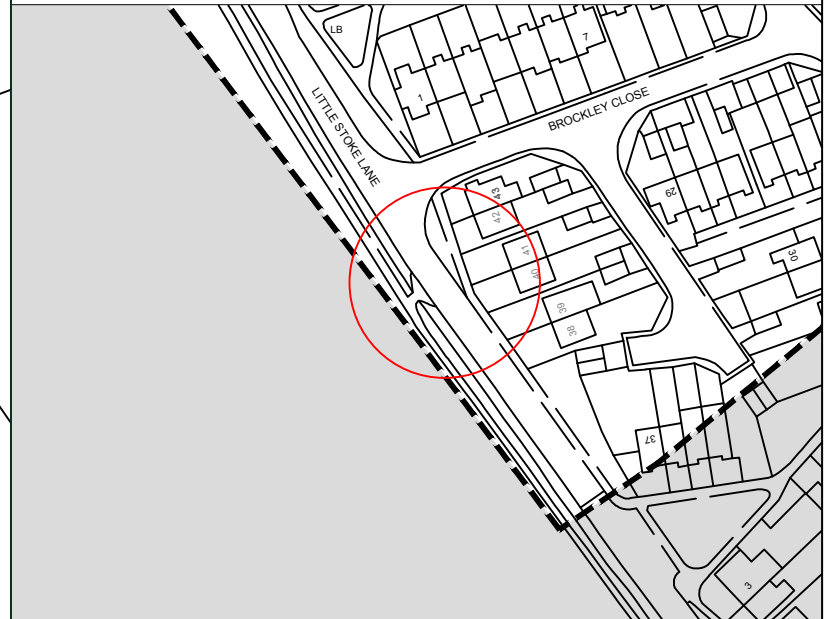
# Proposed



## Illustration of proposed speed table at location



## Location



ORDNANCE SURVEY  
 © Crown copyright and database rights 2019 Ordnance Survey 100023410.  
 This map has been provided for this scheme consultation and must not be used for any other purpose. Only one paper copy may be made for your own use.

- Key**
- Proposed**
- Speed Table
  - Proposed Gully
  - Existing Gully
  - Proposed Tactiles
- ADDITIONAL INFORMATION KEY**
- Traffic Order Boundary

**CONSULTATION**



DEPARTMENT OF ENVIRONMENT AND COMMUNITY SERVICES

**DIRECTOR**  
 Nigel Riglar

**STREETCARE TRANSPORT & WASTE**  
 PO Box 1954  
 Bristol, BS37 0DD  
 Telephone: 01454 868 000  
 Email: TransportServices@southglos.gov.uk

Project  
 Stoke Lodge and The Common  
 Traffic Calming & 20 mph  
 Traffic Calming

Title  
 Speed Table  
 Location 2 - Little Stoke Lane

Scale @ A3	N/S			
Drawn	JT	Checked		Approved
Date	Feb 2019	Date		Date
Dwg No.	Parish T440	Scheme - 06	Number - 07	Rev. -