








CONSULTATION

TRAFFIC ORDER KEY


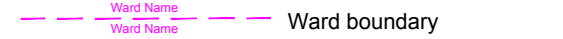
Existing

-  Speed Cushions
-  Pedestrian Island
-  Hatching
-  Pedestrian (zebra) crossing

Proposed

-  Speed Table
-  Speed Cushion
-  Crossing Point

ADDITIONAL INFORMATION KEY

-  Traffic Order Boundary
-  Ward boundary

1 - Opposite Number 12/14

2 - Opposite Number 60

3 - Opposite Number 76

4 - Opposite Number 33

Refresh existing
roundel - 4.3m high



DEPARTMENT OF ENVIRONMENT
AND COMMUNITY SERVICES

DIRECTOR
Nigel Riglar

STREETCARE TRANSPORT & WASTE

PO Box 1954
Bristol, BS37 0DD
Telephone: 01454 868 000
Email: TransportServices@southglos.gov.uk

Project
Stoke Lodge and The Common
Traffic Calming & 20 mph
Traffic Calming

Title
Speed Cushions
&
Pedestrian Crossing Locations

Scale @ A2	N/S				
Drawn	JT	Checked		Approved	
Date	Feb 2019	Date		Date	
Dwg No.	Parish	Scheme	Number	Rev.	
T440	-	06	-	08	2

Acad Ref: I:\TMS Schemes\1440-STOKE LODGE & THE COMMON\06-STOKE LANE Traffic Calming & 20mph\5_Docs & Dwg\Drawings\1440-06-001-Traffic Calming.dwg - Plotted by jvr on Apr 02, 2019 - 11:06am