

1 - Clay Lane/Tetbury Close

2 - Farley Close

2 - Brockley Close

4 - Little Stoke Lane


CONSULTATION

Key

20mph roundel


 Re-fresh/install 20mph roundel

Existing

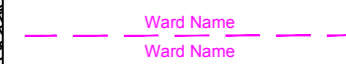
 Speed Cushions

 Pedestrian Island

 Hatching

 Pedestrian (zebra) crossing

ADDITIONAL INFORMATION KEY

 Ward Name
Ward boundary

 Traffic Order Boundary

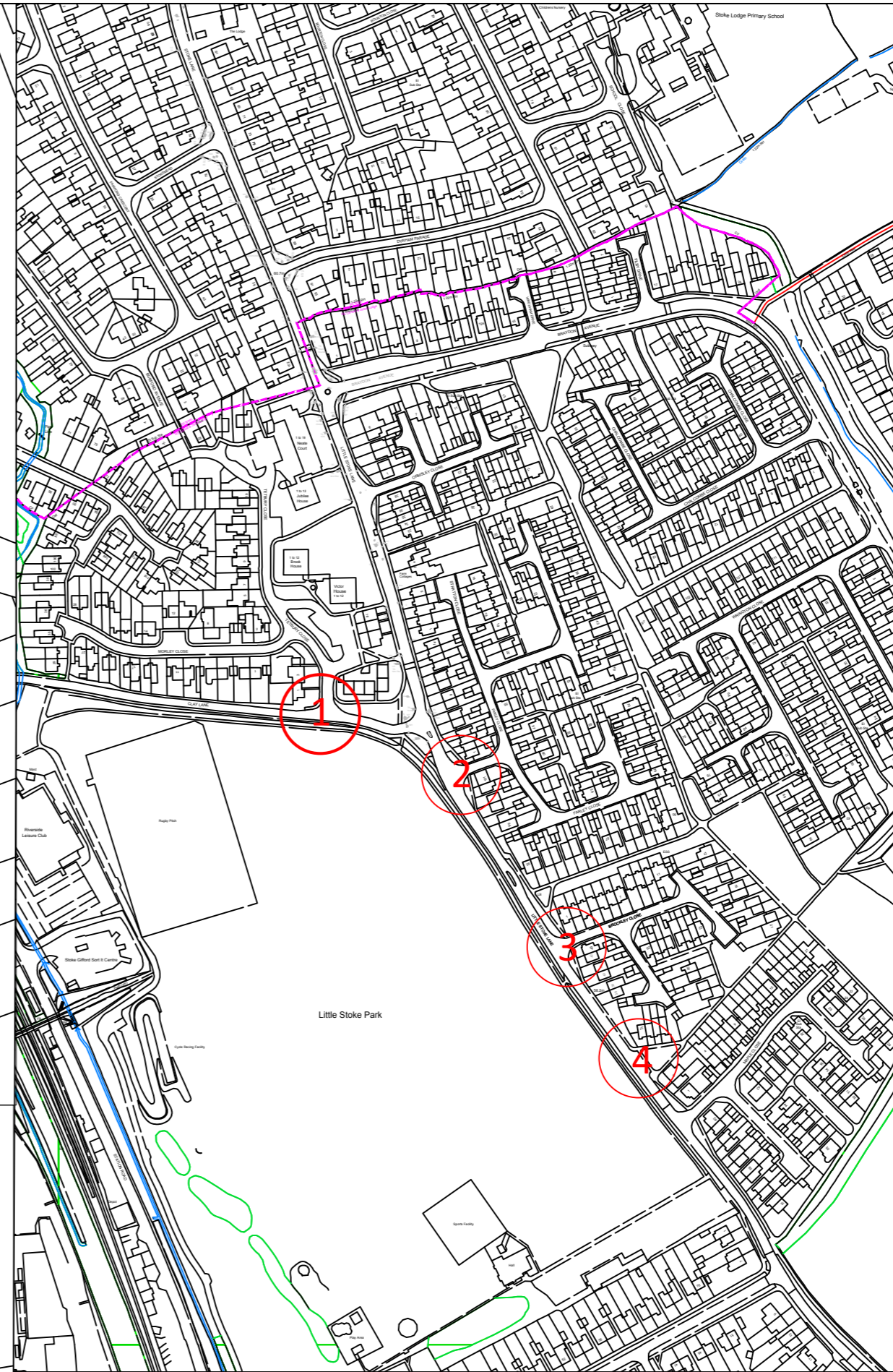


Diagram 1065



DEPARTMENT OF ENVIRONMENT AND COMMUNITY SERVICES

DIRECTOR
Nigel Riglar

STREETCARE TRANSPORT & WASTE

PO Box 1954
Bristol, BS37 0DD
Telephone: 01454 868 000
Email: TransportServices@southglos.gov.uk

Project
Stoke Lodge and The Common
Traffic Calming & 20 mph
Traffic Calming

Title
Roundel Re-fresh/Install
Various Roads

Scale @ A2	N/S			
Drawn	JT	Checked		Approved
Date	Feb 2019	Date		Date
Dwg No.	Parish	Scheme	Number	Rev.
	T440	- 06	- 14	1

Acad Ref: I:\TMS Schemes\1440-STOKE LODGE & THE COMMON\06-STOKE LODGE & THE COMMON\06-STOKE LODGE & THE COMMON\06-STOKE LODGE & THE COMMON\06-STOKE LODGE & THE COMMON.dwg - Plotted by jtr on Apr 02, 2019 - 11:24am