



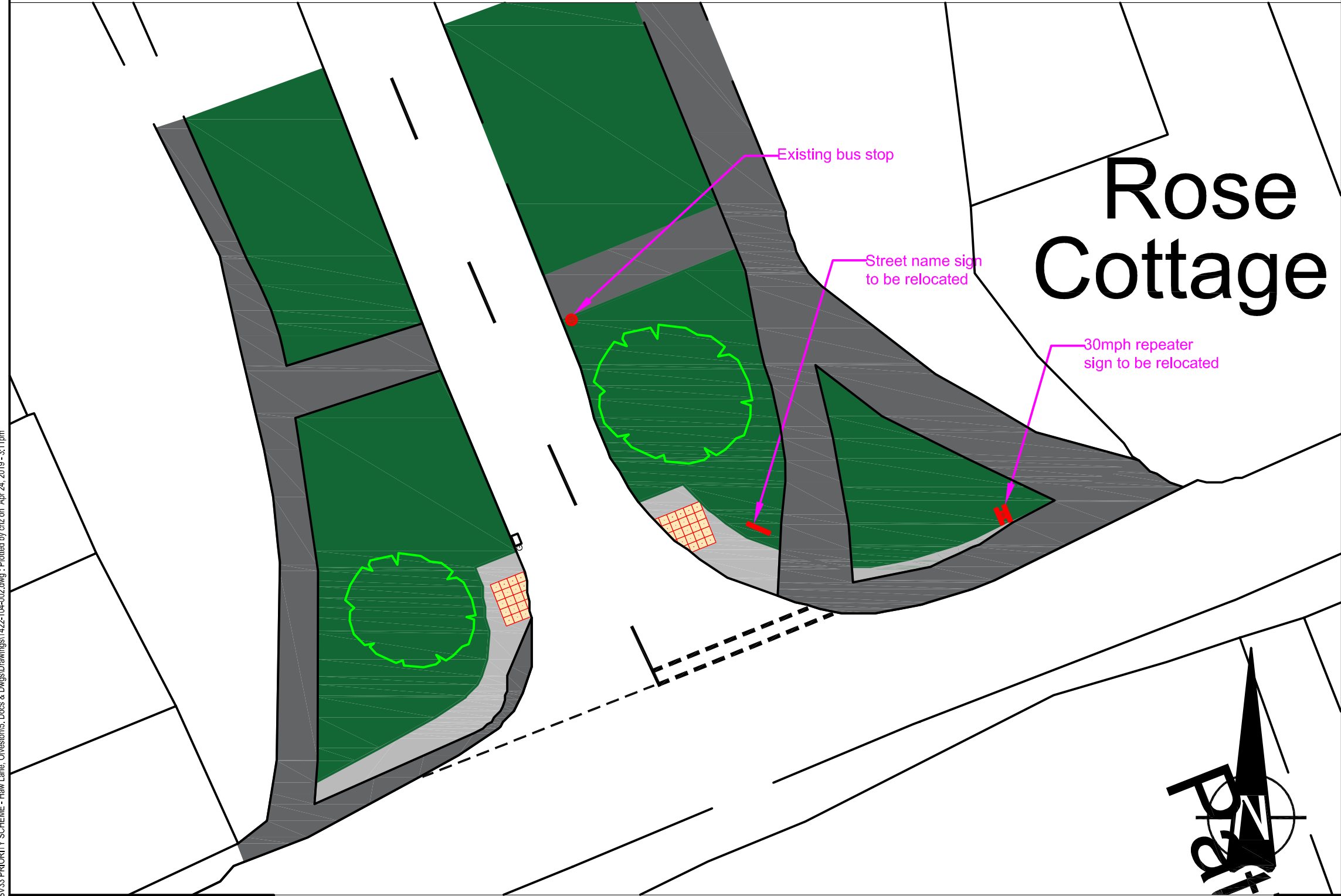
Scale Bar

(Metres)


KEY

-  Existing footway
-  Proposed footway
-  New dropped crossing with Buff tactile paving
-  Existing road gully
-  Existing features
-  Existing signs
-  Location of Levels taken

Rose Cottage



Existing Footway



Acad Ref: I:\TNS Schemes\T422-OLVESTON\104 - SV\33 PRIORITY SCHEME - Haw Lane, Olveston\5_Docs & Drawings\Drawings\T422-104-002.dwg : Plotted by chz on Apr 24, 2019 - 3:11pm

ORDNANCE SURVEY

© Crown copyright and database rights 2019 Ordnance Survey 100023410.
This map has been provided for this scheme consultation and must not be used for any other purpose. Only one paper copy may be made for your own use.

Rev	Description	Drawn	App'd	Date



South Gloucestershire Council
DEPARTMENT OF ENVIRONMENT AND COMMUNITY SERVICES

DIRECTOR
Nigel Rigler

STREETCARE TRANSPORT & WASTE
PO Box 1954
Bristol, BS37 0DD
Telephone: 01454 868 000
Email: TransportServices@southglos.gov.uk

Project		Haw Lane / Orchard Rise Olveston			
Title		Proposed Footway Widening and Tactile Paving			
Scale @ A3	1:200	Drawn	Checked	Approved	
Date	17/04/19	Date	Date	Date	
Dwg No.	T422	Scheme	104	Number	002