



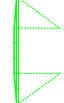
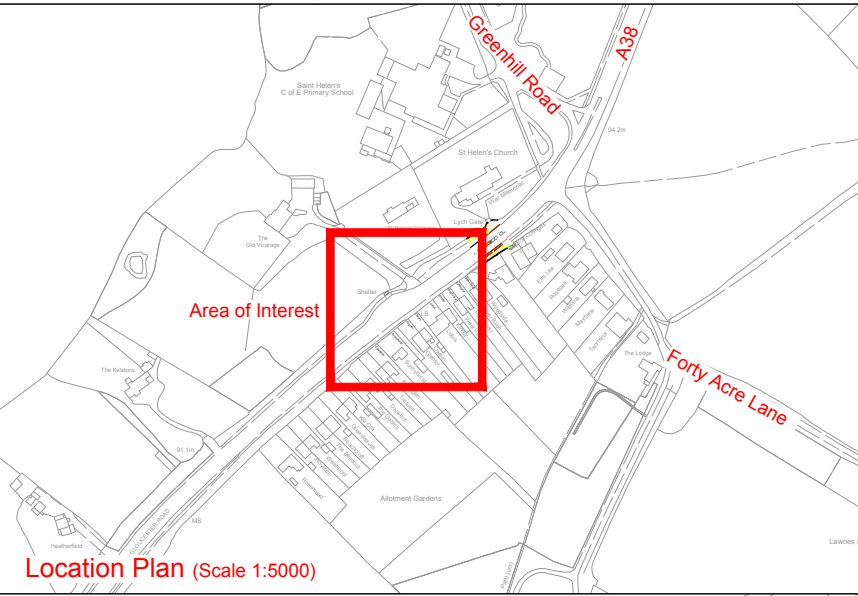


- Key**
-  Footway surfacing
 -  Bus Stop Flag (moved from outside Silver Birch)
 -  Existing Bus Stop Flag (to be taken out and moved outside Lotus)
 -  Proposed Bus Cage (23m Long)
 -  Proposed Bus Boarder Kerbs



Scheme Plan (Scale 1:250)

A	Bus stop moved to outside Sunnyhurst	JS	MS	May 19
Rev	Description	Drawn	App'd	Date



South Gloucestershire Council
 DEPARTMENT OF ENVIRONMENT AND COMMUNITY SERVICES
 DIRECTOR
 Nigel Riglar
STREETCARE TRANSPORT & WASTE
 PO Box 1954
 Bristol, BS37 0DD
 Telephone: 01454 868 000
 Email: TransportServices@southglos.gov.uk

Project
Better Bus Area 2
 2016-2018 Proposed Works

Title
Proposed Layout
 Alveston Church (Southbound)

Scale @ A3	As Shown			
Drawn	JS	Checked		Approved
Date	Oct. 18	Date		Date
Dwg No.	Parish	Scheme	Number	Rev.
T400	-	122	-	035
				A

CONSULTATION

Acad Ref: I:\TNS Schemes\T400-NORTHAVON GENERAL\122 - A38 Bus Stops 2016-1915 Docs & Drawings\1400-122-035 Alveston Church REV A.dwg - Plotted by JS2 on May 20, 2019 - 2:12pm