


57



St Stephens Rd

SWEETS ROAD

LANSDOWN ROAD

St Stephen's
Church of England
Junior School

LB

86

96

94

92

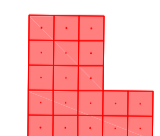







CONSULTATION

ORDNANCE SURVEY

© Crown copyright and database rights 2019. Ordnance Survey 100023410.
This map has been provided for this scheme consultation and must not be used for any other purpose. Only one paper copy may be made for your own use.

Rev	Description	Drawn	App'd	Date

Key:

-  Proposed zebra tactile paving
-  Proposed beacons
-  Area of Resurfacing (PSV 68+)
-  Proposed speed cushions
-  Existing guard rails
-  Existing tactile paving
-  Existing speed cushions to be removed
-  New junction guidance line



DEPARTMENT OF ENVIRONMENT
AND COMMUNITY SERVICES

DIRECTOR
Nigel Riglar

STREETCARE TRANSPORT & WASTE
PO Box 1954
Bristol, BS37 0DD
Telephone: 01454 868 000
Email: TransportServices@southglos.gov.uk

Project
Lansdown Road Zebra Crossing

Title
Proposed Zebra crossing
General Arrangement

Scale @ A1	NTS			
Drawn	KM	Checked	Approved	
Date	Apr 19	Date	Date	Date
Dwg No.	T303 - 1340	- 002	-	-