





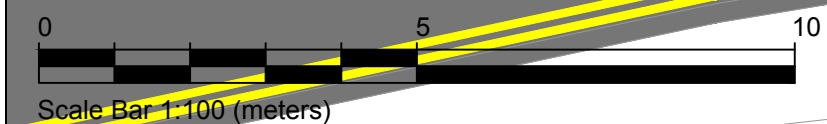
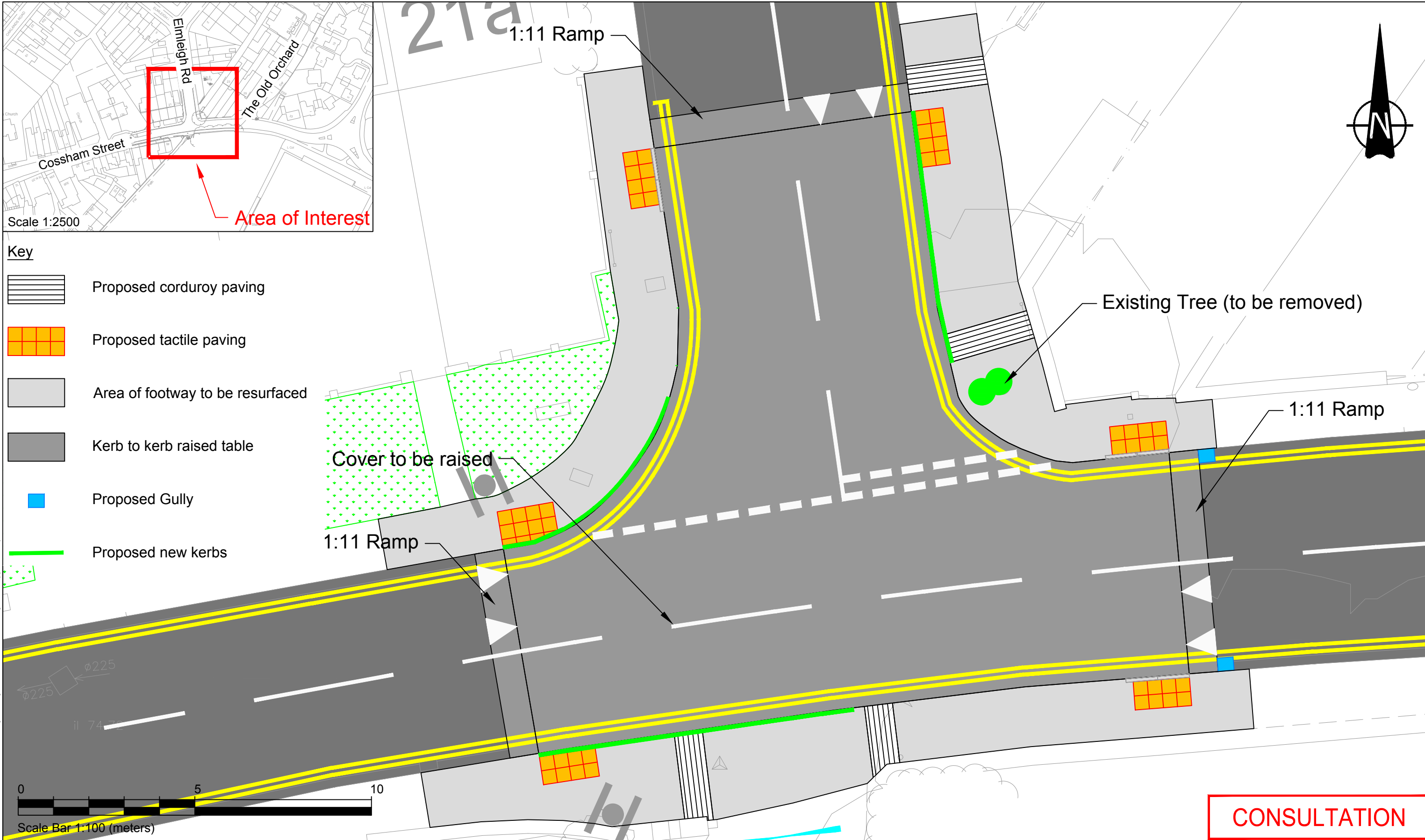


- Key**
-  Proposed corduroy paving
 -  Proposed tactile paving
 -  Area of footway to be resurfaced
 -  Kerb to kerb raised table
 -  Proposed Gully
 -  Proposed new kerbs



CONSULTATION

ORDNANCE SURVEY
 © Crown copyright and database rights 2019 Ordnance Survey 100023410.
 This map has been provided for this scheme consultation and must not be used for any other purpose. Only one paper copy may be made for your own use.

Rev	Description	Drawn	App'd	Date
B	Cycle Markings Removed (Scrutiny)	JS	MS	09.05.19
A	Table length changed	JS	MS	20.02.19



South Gloucestershire Council
 DEPARTMENT OF ENVIRONMENT AND COMMUNITY SERVICES
 DIRECTOR
 Nigel Riglar
STREETCARE TRANSPORT & WASTE
 PO Box 1954
 Bristol, BS37 0DD
 Telephone: 01454 868 000
 Email: TransportServices@southglos.gov.uk

Project		Cossham Street, Mangotsfield Improve Cycle Links to Existing Cycle/Footway Network			
Title		General Arrangement			
Scale @ A3	1:100				
Drawn	JS	Checked		Approved	
Date	Feb.19	Date		Date	
Dwg No.	T309 - 042 - 001	Parish	Scheme	Number	Rev.
					B

Acad Ref: I:\TNS Schemes\T309-EMERSONS GREEN\042 - Cossham Street Table 16 - Docs & Drawings\Drawings\T309-042-001 GA REV B.dwg : Plotted by js52 on May 24, 2019 - 10:53am