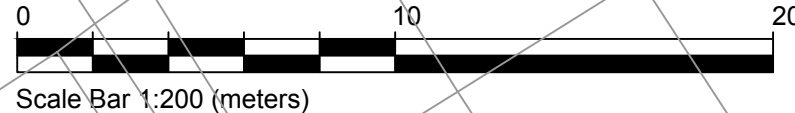
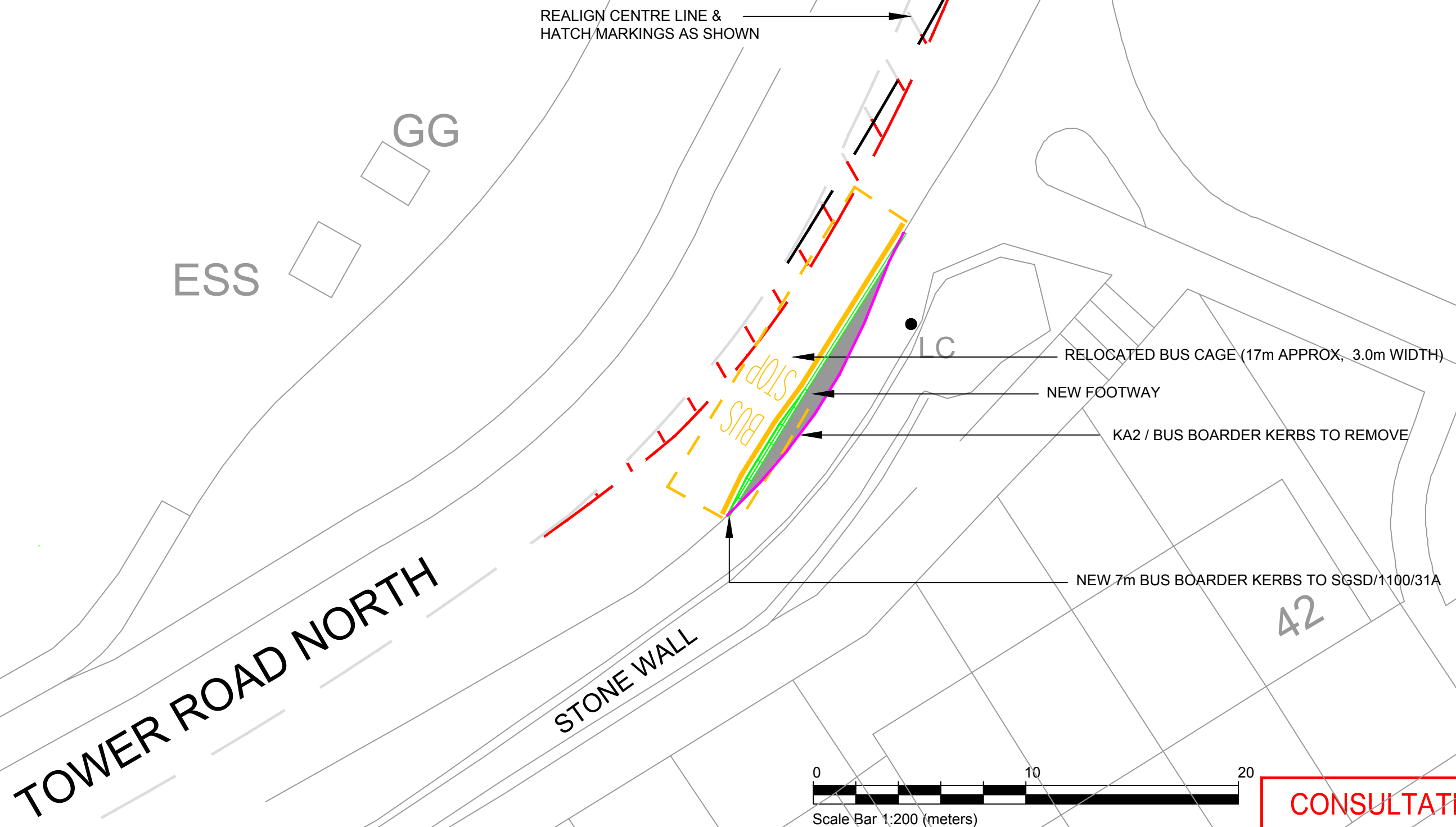



Warmley Tower



CONSULTATION

Acad Ref: C:\Users\JS52\appdata\local\temp\AcP\publish_2019\T307-224-008 Bus Stop Realignment\REV B.dwg; Plotted by js52 on: May 23, 2019 - 9:24am

ORDNANCE SURVEY

© Crown copyright and database rights 2019 Ordnance Survey 100023410.
This map has been provided for this scheme consultation and must not be used for any other purpose. Only one paper copy may be made for your own use.

Rev	Description	Drawn	App'd	Date
B	Realignment of bus boarder kerbs and proposed kerbline	JS	MS	May 19
A	Realignment of bus boarder kerbs and proposed kerbline	JS	MS	May 19

- Proposed relocated bus cage / double yellow line markings
- Existing markings
- Markings to black out / remove
- Proposed relocated centre line markings
- Proposed relocated KA2 full height kerbs to SGSD/1100/01B
- Existing kerbs to remove / dispose of



South Gloucestershire Council
 DEPARTMENT OF ENVIRONMENT AND COMMUNITY SERVICES
 DIRECTOR
 Steve Evans
STREETCARE TRANSPORT & WASTE
 PO Box 1954
 Bristol, BS37 0DD
 Telephone: 01454 868 000
 Email: TransportServices@southglos.gov.uk

Project		Tower Road North Siston	
Title		Realignment of St Ivel Way, southbound bus stop	
Scale @ A3	1:200	Drawn	CH
Date	NOV 18	Checked	
		Approved	
Dwg No.	T307 - 224 - 008	Number	Rev. B