




ORDNANCE SURVEY				
© Crown copyright and database rights, 2019 Ordnance Survey 100023410. This map has been provided for this scheme consultation and must not be used for any other purpose. Only one paper copy may be made for your own use.				
Rev	Description	Drawn	App'd	Date

Key	
	20 MPH
	30 MPH (Restricted road, by virtue of system of street lamps)
	TRO Boundary

**STATUTORY NOTICE**

  
**South Gloucestershire Council**  
 DEPARTMENT OF ENVIRONMENT AND COMMUNITY SERVICES  
 DIRECTOR  
 Steve Evans  
**STREETCARE TRANSPORT & WASTE**  
 PO Box 1954  
 Bristol, BS37 0DD  
 Telephone: 01454 868 000  
 Email: TransportServices@southglos.gov.uk

Project		Easter Compton Pilning & Severn Beach Traffic Calming	
Title		Existing Speed Limit	
Scale @ A1	1:2000		
Drawn	JS	Checked	JR
Date	Aug.18	Date	Aug.18
Approved	MS	Date	May.19
Dwg No.	T402 - 346 - 002	Number	Rev.

Acad Ref C:\Users\SS2\appdata\local\temp\AcadPublish\_55281402-346-002 Existing Limit Easter Compton.dwg - Plotted by JSS2 on May 10, 2019 - 10:28am