




ORDNANCE SURVEY				
© Crown copyright and database rights. 2019 Ordnance Survey 100023410. This map has been provided for this scheme consultation and must not be used for any other purpose. Only one paper copy may be made for your own use.				
Rev	Description	Drawn	App'd	Date

Key

	40 MPH
	50 MPH
	TRO Boundary

STATUTORY NOTICE



DEPARTMENT OF ENVIRONMENT AND COMMUNITY SERVICES

DIRECTOR
Steve Evans

STREETCARE TRANSPORT & WASTE
PO Box 1954
Bristol, BS37 0DD
Telephone: 01454 868 000
Email: TransportServices@southglos.gov.uk

Project	B4055 Pilning to Easter Compton 40 mph Speed Limit			
Title	Existing Speed Limit			
Scale @ A1	1:2500			
Drawn	JS	Checked	JR	Approved
Date	Aug.18	Date	Aug.18	Date
Dwg No.	T424	Scheme Number	218	Rev.
			001	-

Acad Ref C:\Users\JSS2\appdata\local\temp\AcPublish_55267424-216-001 Existing Limit Pilning to Easter Compton.dwg - Plotted by JSS2 on May 10, 2019 - 10:39am