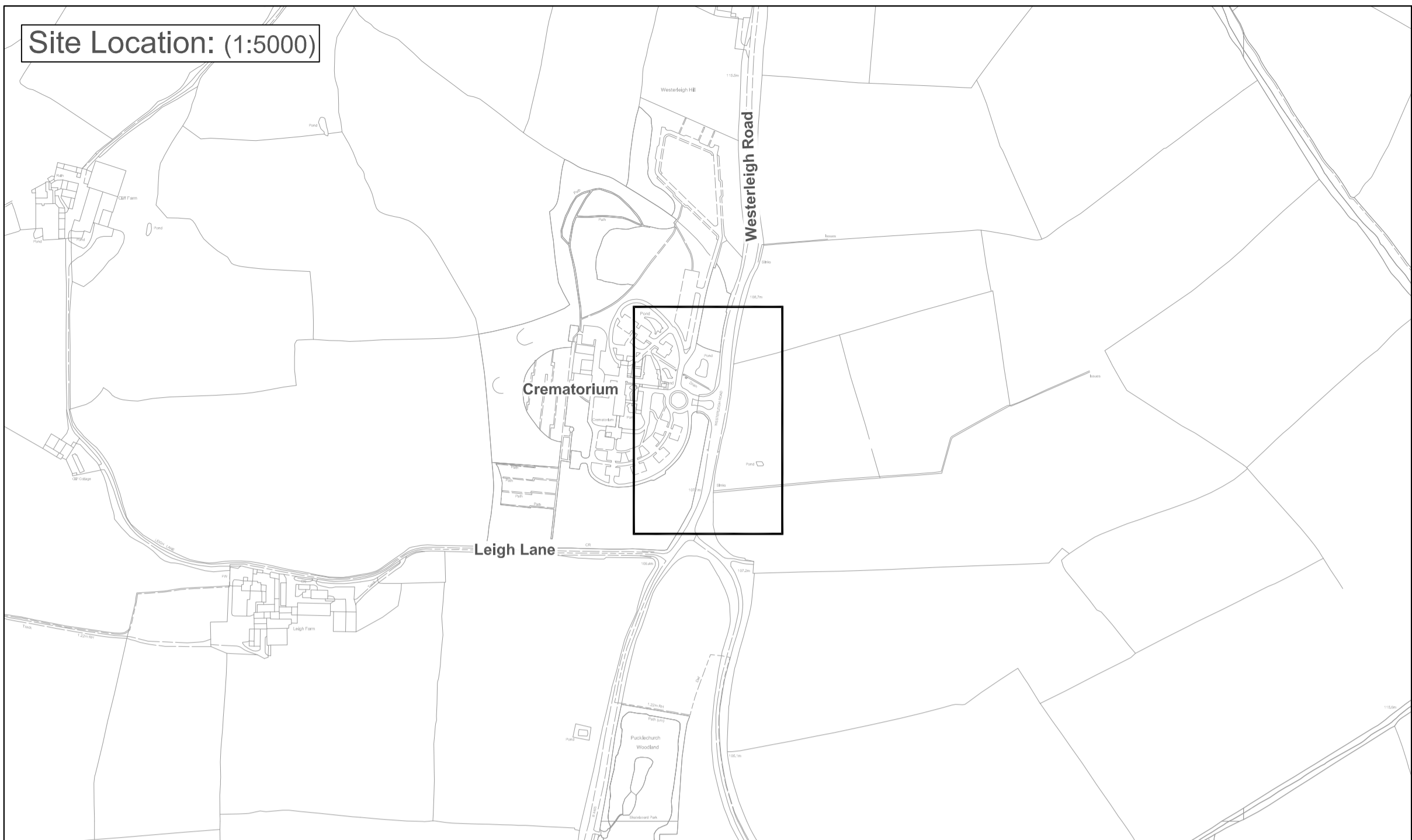
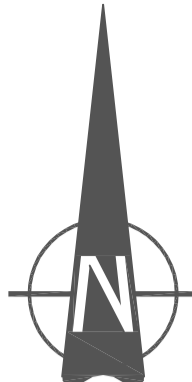
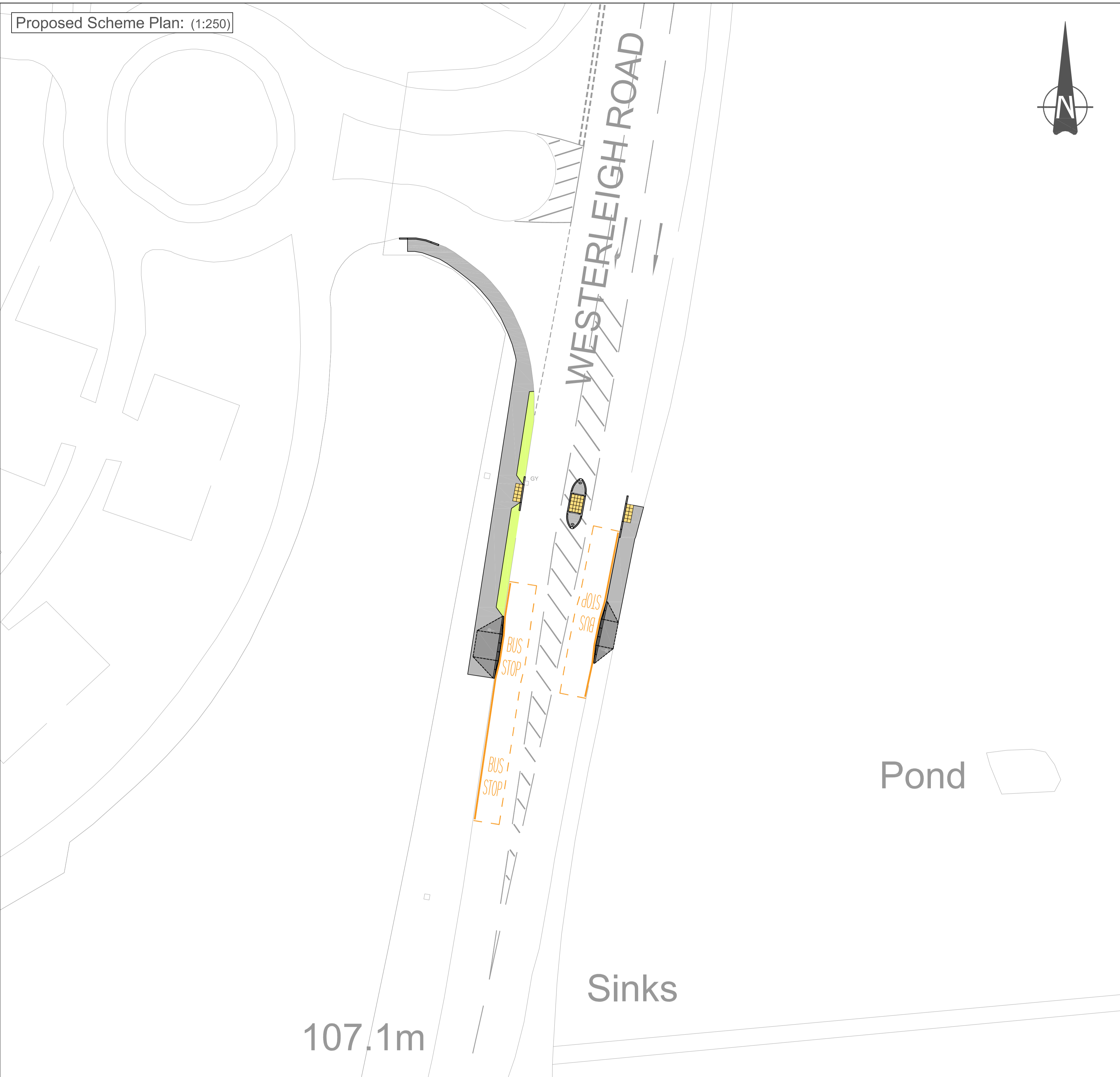



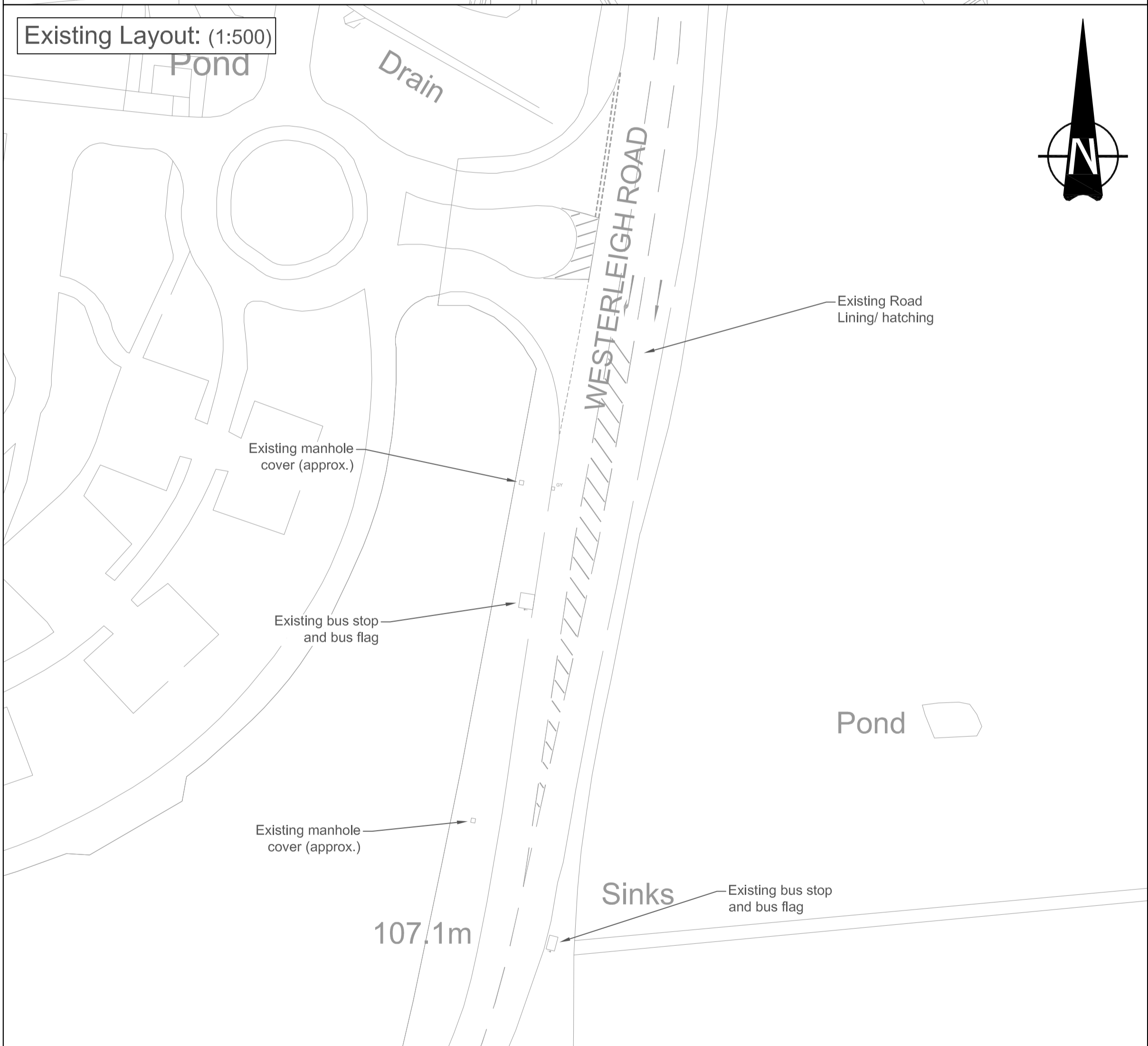
Site Location: (1:5000)



Proposed Scheme Plan: (1:250)



Existing Layout: (1:500)



CONSULTATION

Rev	Description	Drawn	App'd	Date

- Key:**
- Proposed footway construction
 - Proposed bus boarder kerbs with flag
 - Proposed central refuge island
 - Proposed bus stop road markings
 - Proposed dropped kerbs with tactile paving
 - Proposed dropped kerbs without tactile paving
 - Existing verge to be retained.

South Gloucestershire Council

 DEPARTMENT OF ENVIRONMENT AND COMMUNITY SERVICES

 DIRECTOR Nigel Riglar

STREETCARE TRANSPORT & WASTE

 PO Box 1954 Bristol, BS37 0DD

 Telephone: 01454 868 000

 Email: TransportServices@southglos.gov.uk

Project		Westerleigh Crematorium Pedestrian Improvement Scheme			
Title		Consultation Plan			
Scale @ A1	As shown				
Drawn	KH	Checked		Approved	MS
Date	Aug 19	Date		Date	Aug 19
Dwg No.	T434	Scheme Number	302	Rev.	12

Acad Ref: T434-Schemes\T434-WESTERLEIGH\02 - Outside Crematorium.ped.imp5.Dwg & Dwg\Drawings\T434-302-12 Consultation.dwg : Plotted by kh13 on Aug 22, 2019 - 9:23am

© Crown copyright and database rights. 2019 Ordnance Survey 100023410.
 This map has been provided for this scheme consultation and must not be used for any other purpose. Only one paper copy may be made for your own use.