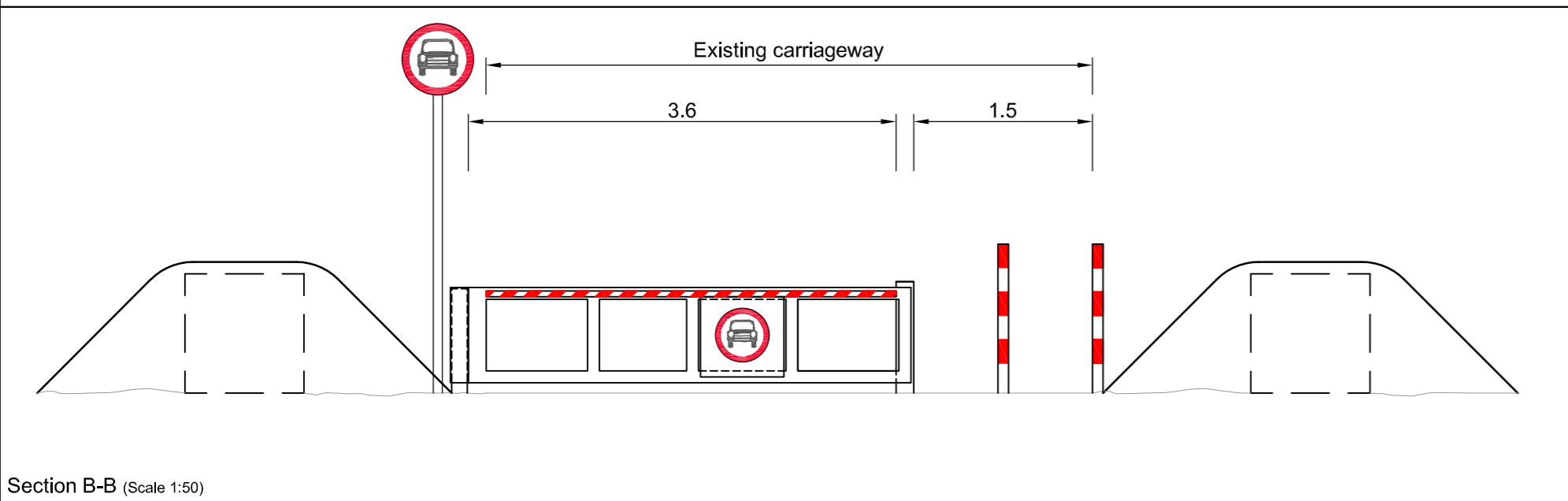
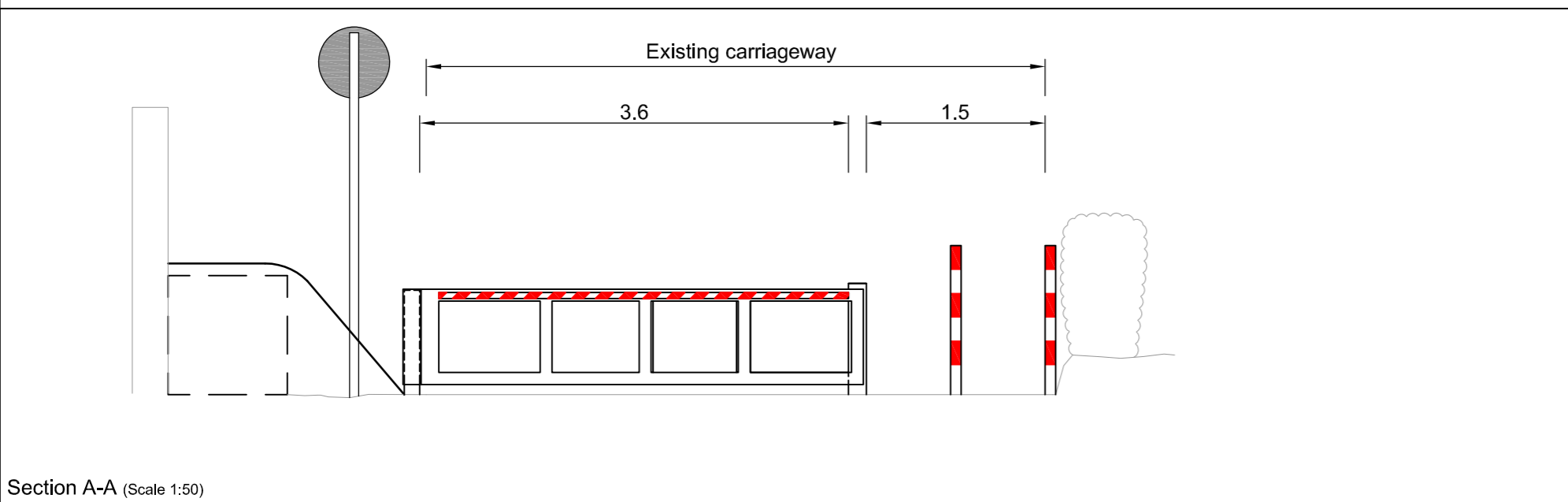
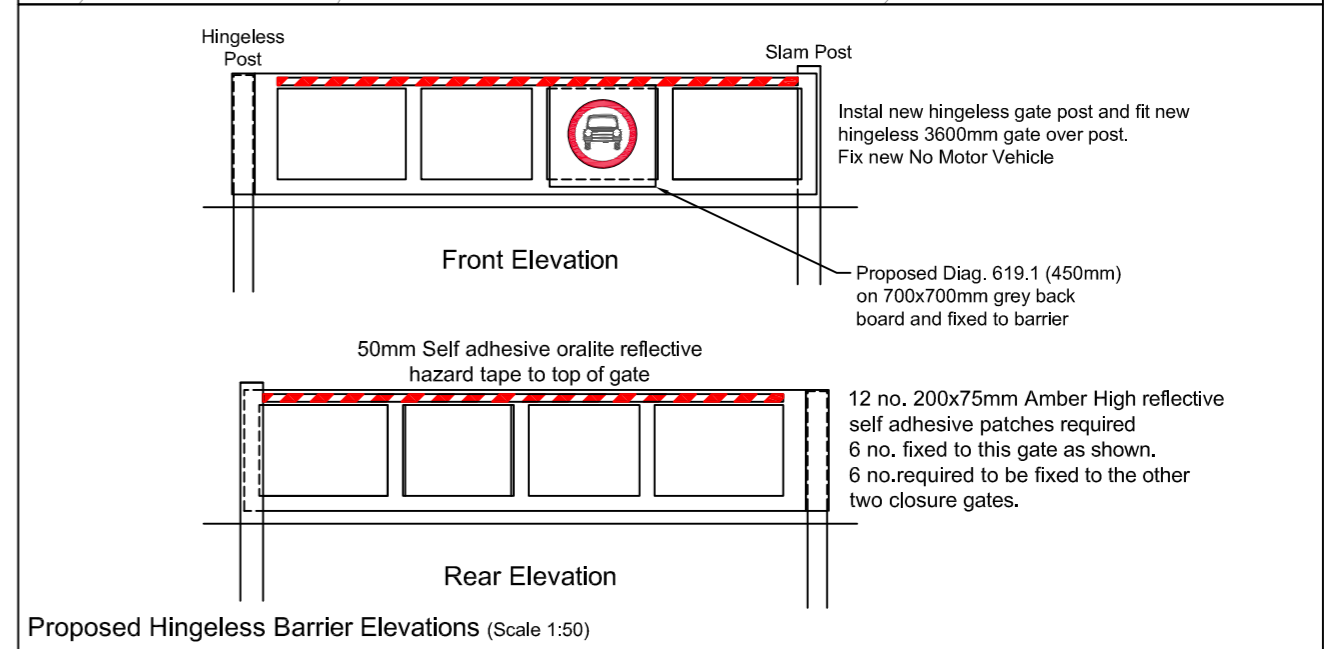
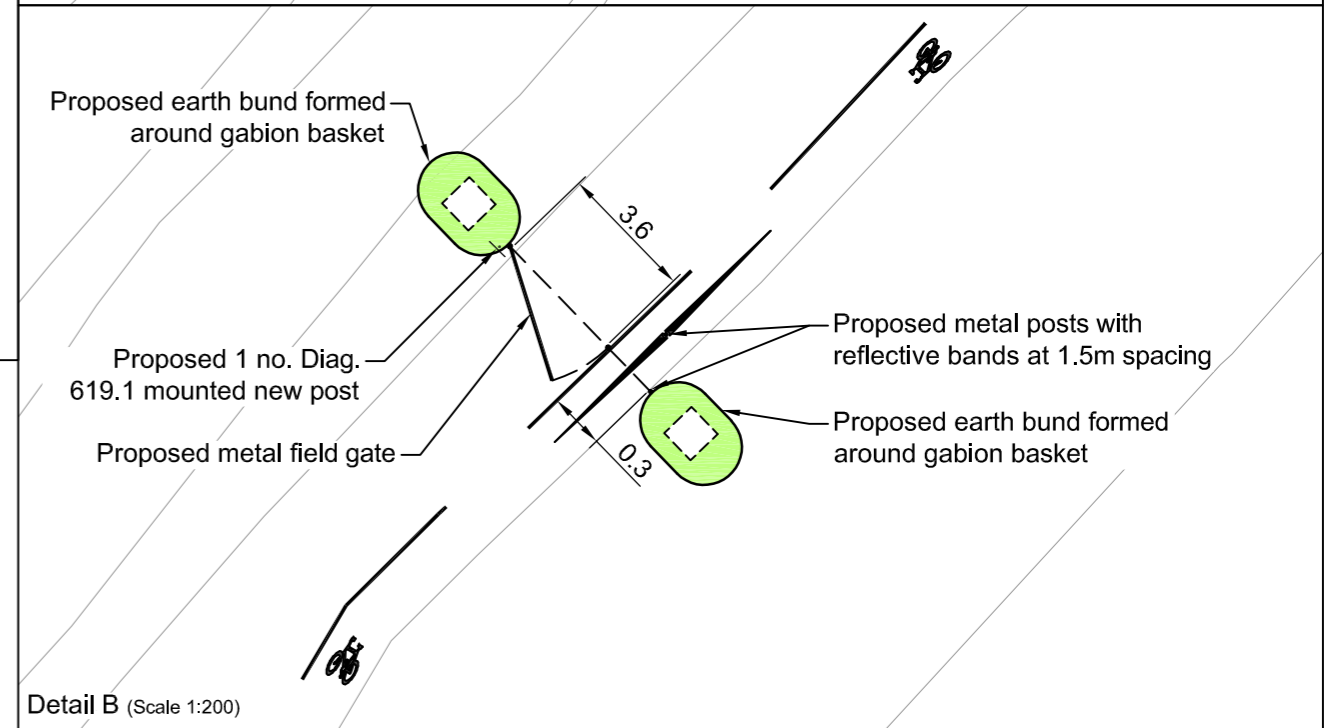
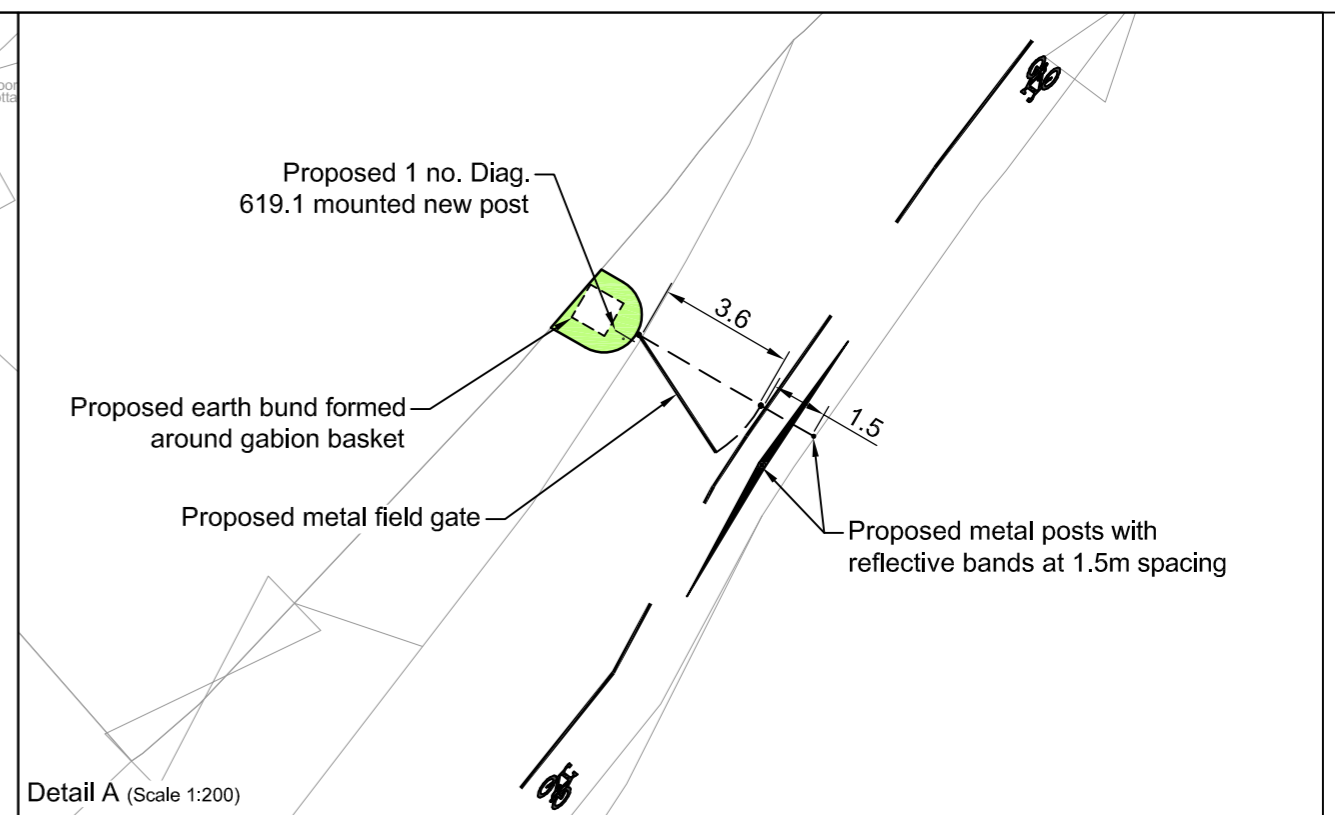


NOTES:

1. Concrete rings filled with aggregate will form the temporary restrictions during the experimental traffic order period.
4. At each physical closure location, prohibition of motor vehicles signs (619.1) will be installed.
5. Semi permanent Cul-de-Sac signs (816) are to be placed at entry points during the experimental traffic order period. These signs will be removed or retained as appropriate on completion of the experiment.
6. Details of physical features shown in this drawing are for consultation about the proposed layout if the experimental traffic order is made permanent.
7. For details of temporary restriction features to be in place during the experimental order period, refer to drawings T437-443-030 & T437-443-031.




Sign Assembly A



Sign 619.1 Motor vehicles prohibited



Sign 816 No through road for vehicular traffic and supplementary plate



CONSULTATION

ORDNANCE SURVEY
 © Crown copyright and database rights 2019 Ordnance Survey 100023410.
 This map has been provided for this scheme consultation and must not be used for any other purpose. Only one paper copy may be made for your own use.

South Gloucestershire Council
 DEPARTMENT OF ENVIRONMENT AND COMMUNITY SERVICES
 DIRECTOR
 Nigel Riglar
STREETCARE TRANSPORT & WASTE
 PO Box 1954
 Bristol, BS37 0DD
 Telephone: 01454 868 000
 Email: TransportServices@southglos.gov.uk

Rev	Description	Drawn	App'd	Date
A	Additional closure point added	JR	MC	Nov.18
Project Experimental Traffic Regulation Order Southern Brooks Traffic Management Winterbourne				
Title Site Location Plan Sheet 2 of 3				
Scale @ A2 As Shown				
Drawn	JR	Checked	MC	Approved
Date	Mar.18	Date	Apr.18	Date
Dwg No.	T437	Scheme	Number	Rev.
	443		23	A

Acad Ref: I:\TNS Schemes\T437-WINTERBOURNE\443 - Experimental TROs off A4326, Doss & Dvgs\Drawings\2019 revisions\T437-443-21-24 Rev Adwg - Plotted by MCH on Feb 25, 2019 - 4:03pm