
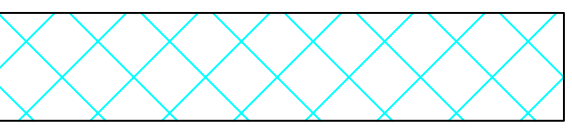
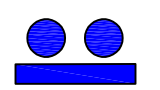


ORDNANCE SURVEY
© Crown copyright and database rights 2020 Ordnance Survey 10003410.
This map has been provided for this scheme consultation and must not be used for any other purpose. Only one paper copy may be made for your own use.

Key

-  Proposed location for retractable bollards
-  Proposed extents of School Street closure
-  Proposed Pedestrian and Cycle Zone sign locations

LEGAL ORDER



South Gloucestershire Council
DEPARTMENT OF ENVIRONMENT AND COMMUNITY SERVICES
DIRECTOR Nigel Riglar
STREETCARE TRANSPORT & WASTE
PO Box 1954
Bristol, BS37 0DD
Telephone: 01454 868 000
Email: TransportServices@southglos.gov.uk

Project		School Street Road Closure Barley Close Community Primary School	
Title		Proposed Pedestrian and Cycle Zone - Experimental Traffic Order	
Scale @ A1	As above		
Drawn	KH	Checked	Approved
Date	04/08/20	Date	Date
Dwg No.	T303 - 1487	Number	06

Acad Ref: LTINS Schemes\T303-KINGSWOOD\1487 - Barley Close School Street Closure\5_Docs & Drawings\Drawings\T303-1487-06 ET Ordwg - Plotted by KH13 on Aug 04, 2020 - 12:15pm