




Scale Bar 1:500 (metres)

ORDNANCE SURVEY

© Crown copyright and database rights 2020 Ordnance Survey 100023410.  
This map has been provided for this scheme consultation and must not be used for any other purpose. Only one paper copy may be made for your own use.

Key	
	Proposed location for removable bollards
	Proposed extents of School Street closure
	Proposed Pedestrian and Cycle Zone sign locations



DEPARTMENT OF ENVIRONMENT AND COMMUNITY SERVICES

DIRECTOR  
Nigel Riglar

**STREETCARE TRANSPORT & WASTE**

PO Box 1954  
Bristol, BS37 0DD  
Telephone: 01454 868 000  
Email: TransportServices@southglos.gov.uk

Project		School Street Road Closure - Abbotswood Primary School	
Title		Proposed Pedestrian and Cycle Zone - Experimental Traffic Order	
Scale @ A3	1:500	Drawn	KH
Date	04/08/20	Checked	
Date		Approved	
Dwg No.	T409	Number	123
		Rev.	06

Acad Ref: I:\TMS Schemes\T409-DODDINGTON\123 - Abbotswood School Street Closure\5\_Docs & Drawings\Drawings\T409-123-06 ET/O.dwg; Plotted by KH13 on Aug 04, 2020 - 2:16pm

Rev	Description	Drawn	App'd	Date