




Acad Ref: ITNS Schemes\T438-YATE\T725 - Station Road Covid 19 Cycle Lanes\5_Docs & Drawings\Drawings\T438-725-02 Final Layout.dwg - Plotted by jtr on Aug 21, 2020 - 12:17pm

ORDNANCE SURVEY

© Crown copyright and database rights 2020 Ordnance Survey 100023410. This map has been provided for this scheme consultation and must not be used for any other purpose. Only one paper copy may be made for your own use.

Rev	Description	Drawn	App'd	Date

-  Proposed Orca
-  Proposed Planter
-  Proposed HFS



South Gloucestershire Council
 DEPARTMENT OF ENVIRONMENT AND COMMUNITY SERVICES

DIRECTOR
 Nigel Riglar

STREETCARE TRANSPORT & WASTE
 PO Box 1954
 Bristol, BS37 0DD
 Telephone: 01454 888 000
 Email: TransportServices@southglos.gov.uk

Project		STATION ROAD CYCLE YATE STOVER ROAD - BADMINTON ROAD			
Title		LAYOUT			
Scale @ A3	NTS				
Drawn	JT	Checked		Approved	
Date	08/2020	Date		Date	
Dwg No.	T438	-	725	-	10
				Number	Rev.
					A