



North Road

Station Road

Station Road

Westleigh Close




Limited waiting
 Mon - Sat
 8 am - 6 pm
 2 hour
 No return
 within 4 hours

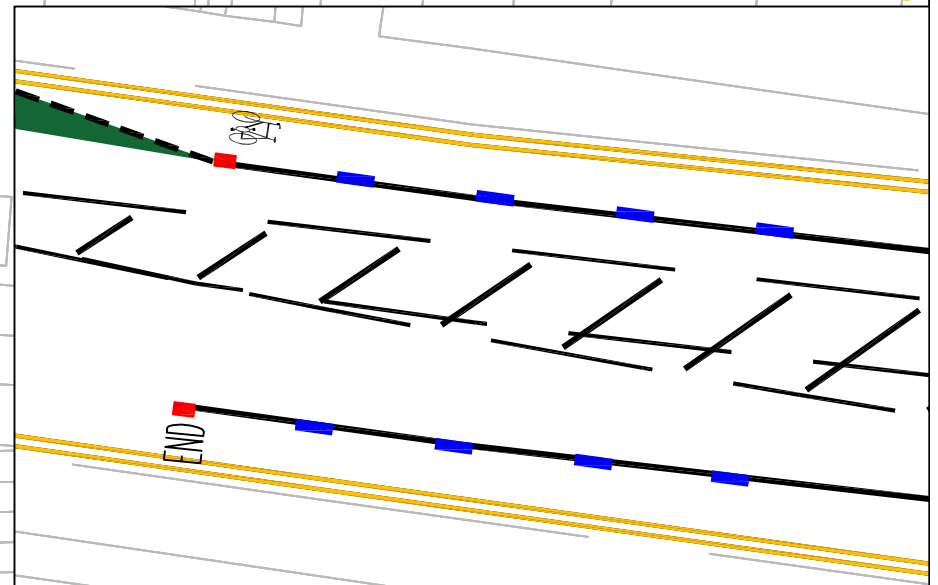
Acad Ref: ITNS Schemes\T438-YATE\T25 - Station Road Covid 19 Cycle Lanes5_Docs & Drawings\T438-725-02 Final Layout.dwg : Plotted by jtr on Aug 21, 2020 - 12:18pm

ORDNANCE SURVEY

© Crown copyright and database rights 2020 Ordnance Survey 100023410.
 This map has been provided for this scheme consultation and must not be used for any other purpose. Only one paper copy may be made for your own use.

| Rev | Description | Drawn | App'd | Date |
|-----|-------------|-------|-------|------|
| | | | | |

-  Proposed Orca
-  Proposed Planter
-  Proposed HFS




South Gloucestershire Council
 DEPARTMENT OF ENVIRONMENT AND COMMUNITY SERVICES

DIRECTOR
 Nigel Riglar

STREETCARE TRANSPORT & WASTE
 PO Box 1954
 Bristol, BS37 0DD
 Telephone: 01454 888 000
 Email: TransportServices@southglos.gov.uk

| | | | | | |
|------------|-----------------|---|--------|----------|------|
| Project | | STATION ROAD CYCLE YATE NORTH ROAD - STATION ROAD | | | |
| Title | | LAYOUT | | | |
| Scale @ A3 | NTS | | | | |
| Drawn | JT | Checked | | Approved | |
| Date | 08/2020 | Date | | Date | |
| Dwg No. | T438 - 725 - 11 | Parish | Scheme | Number | Rev. |
| | | | | | A |