

Longs Drive

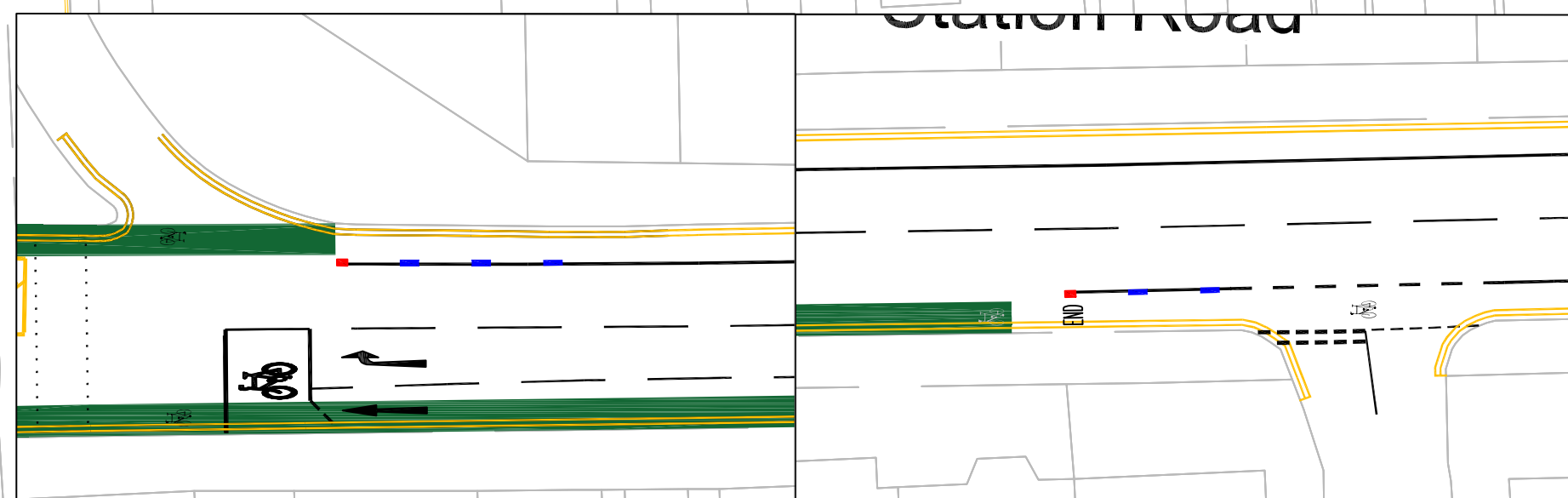
Cranleigh Court Road

Station Road

Station Road




Moorland Road

The Avenue



ORDNANCE SURVEY

© Crown copyright and database rights 2020 Ordnance Survey 100023410. This map has been provided for this scheme consultation and must not be used for any other purpose. Only one paper copy may be made for your own use.

-  Proposed Orca
-  Proposed Planter
-  Proposed HFS



DEPARTMENT OF ENVIRONMENT AND COMMUNITY SERVICES

DIRECTOR
Nigel Riglar

STREETCARE TRANSPORT & WASTE

PO Box 1954
Bristol, BS37 0DD
Telephone: 01454 888 000
Email: TransportServices@southglos.gov.uk

Project
STATION ROAD CYCLE
YATE
LONGS DRIVE - CRANLEIGH COURT ROAD

Title
LAYOUT

Scale @ A3	NTS			
Drawn	JT	Checked		Approved
Date	08/2020	Date		Date
Dwg No.	T438	-	725	-
			13	A

Acad Ref: ITNS Schemes\T438-YATE\T25 - Station Road Covid 19 Cycle Lanes\5_Docs & Drawings\Drawings\T438-725-02 Final Layout.dwg : Plotted by jtr on Aug 21, 2020 - 12:20pm

Rev	Description	Drawn	App'd	Date