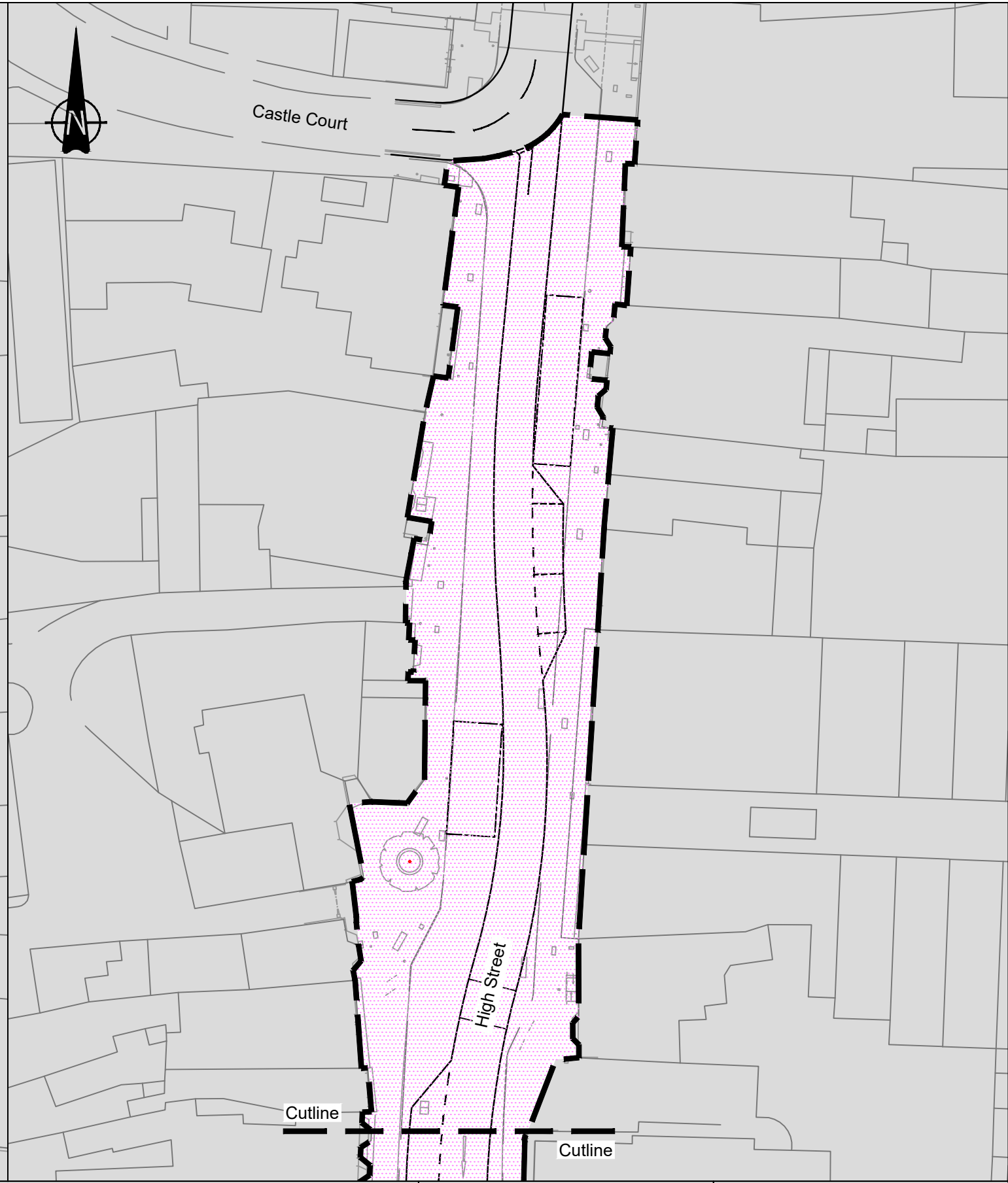
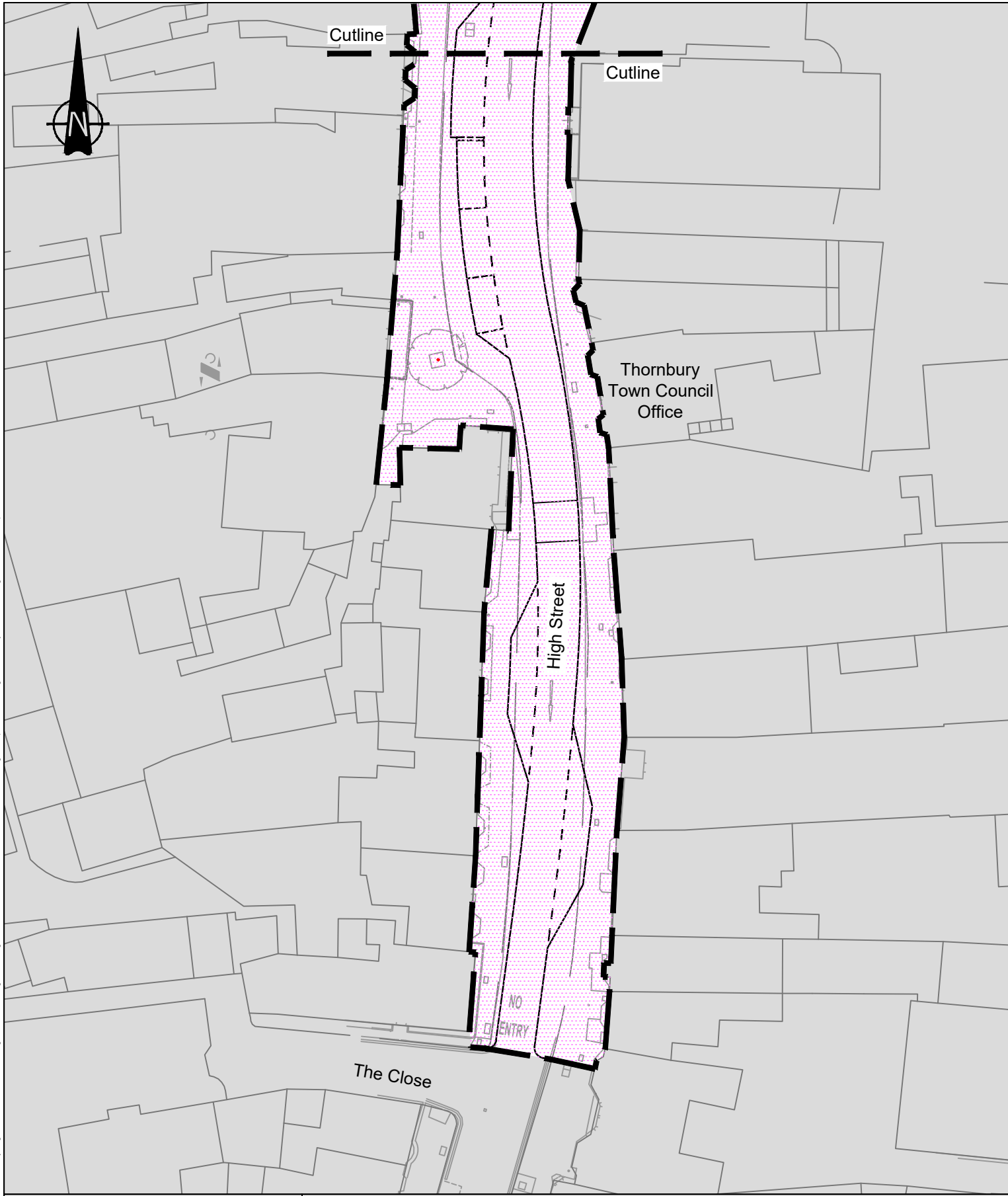


Acad Ref: \\TNS\Schemes\T430-THORNBURY\374 - Thornbury High Street social distancing\5 - Docs & Dwgs\Drawings\TRO Plans\T430-374-063 Prohibition of Driving Except Access.dwg : Plotted by SP30 on Aug 24, 2021 - 3:39pm





ORDNANCE SURVEY

© Crown copyright and database rights 2021 Ordnance Survey 100023410.
This map has been provided for this scheme consultation and must not be used for any other purpose. Only one paper copy may be made for your own use.

Rev	Description	Drawn	App'd	Date

TRAFFIC ORDER KEY

 Traffic order boundary

 Prohibition of Motor Vehicles

0 10 20 50

Scale Bar 1:500 (metres)



South Gloucestershire Council

DEPARTMENT OF ENVIRONMENT AND COMMUNITY SERVICES

DIRECTOR
Nigel Riglar

STREETCARE TRANSPORT & WASTE

PO Box 1954
Bristol, BS37 0DD
Telephone: 01454 868 000
Email: TransportServices@southglos.gov.uk

Project						THORNBURY HIGHSTREET ENHANCEMENT									
Title						PROHIBITION OF MOTOR VEHICLES EXCEPT ACCESS									
Scale @ A3		1:500				Drawn		SP		Checked		KM		Approved	
Date		AUG.21		Date		AUG.21		Date		Date		Date		Date	
Dwg No.		T430		-		374		-		063		Rev.		B	