

0 10 20 25 50 100
Scale Bar 1:1000 (metres)




Stoke Gifford

ORDNANCE SURVEY

© Crown copyright and database rights 2022 Ordnance Survey 100023410. This map has been provided for this scheme consultation and must not be used for any other purpose. Only one paper copy may be made for your own use.

Rev	Description	Drawn	App'd	Date

KEY

	Scheme Boundary
	No waiting at any time
	Limited waiting at specified days / times

STATUTORY NOTICE



South Gloucestershire Council
DEPARTMENT OF ENVIRONMENT AND COMMUNITY SERVICES

DIRECTOR
Nigel Riglar

STREETCARE TRANSPORT & WASTE
PO Box 1954
Bristol, BS37 0DD
Telephone: 01454 868 000
Email: TransportServices@southglos.gov.uk

Project		Stoke Gifford Area Waiting Restriction Review Phase 4B	
Title		Proposed Waiting Restrictions	
		Inset 3	
Scale @ A1	1:1000		
Drawn	CH	Checked	Approved
Date	Sep 2022	Date	Date
Dwg No.	T429	Scheme Number	669
		Number	18 4B
		Rev.	