

Our ref: JOA/CK/FAP/SGC

Your ref: 5467905

26th April 2013

FAO: Patrick Conroy

**Strategic Planning Policy & Specialist Advice Manager
South Gloucestershire Council
PO Box 2081
South Gloucestershire
BS35 9BP**

FISHER GERMAN LLP
THE CUTTINGS
120 HIGH STREET
HUNGERFORD
BERKSHIRE
RG17 0LU

Telephone 01488 662750

Fax 01488 681445

www.fishergerman.co.uk

Dear Sir,

**ESSO PETROLEUM COMPANY LIMITED/FAWLEY TO AVONMOUTH
SOUTH GLOUCESTERSHIRE CORE STRATEGY EXAMINATION**

APPLICATION REFERENCE: 5467905

Thank you for your correspondence dated 22nd March 2013 enclosing details of the above .


Our client Esso Petroleum Co Ltd, do have apparatus situated near the proposed works. Esso Petroleum Co Ltd have no objections to the proposals so long as the enclosed 'Special Requirements for Safe Working' booklet and the covenants contained in the Deed of Grant are adhered to.


Thank you for forwarding this information to us.

Yours faithfully,


Joanna Atkinson
On behalf of Fisher German LLP

Enc: 'Special Requirements for Safe Working' booklet, Marker Post leaflet, map sheet numbers 8A 9A 10A 11A





FAWLEY TO AVONMOUTH
PAGE 8A SHEETS 173
JUNE 2011

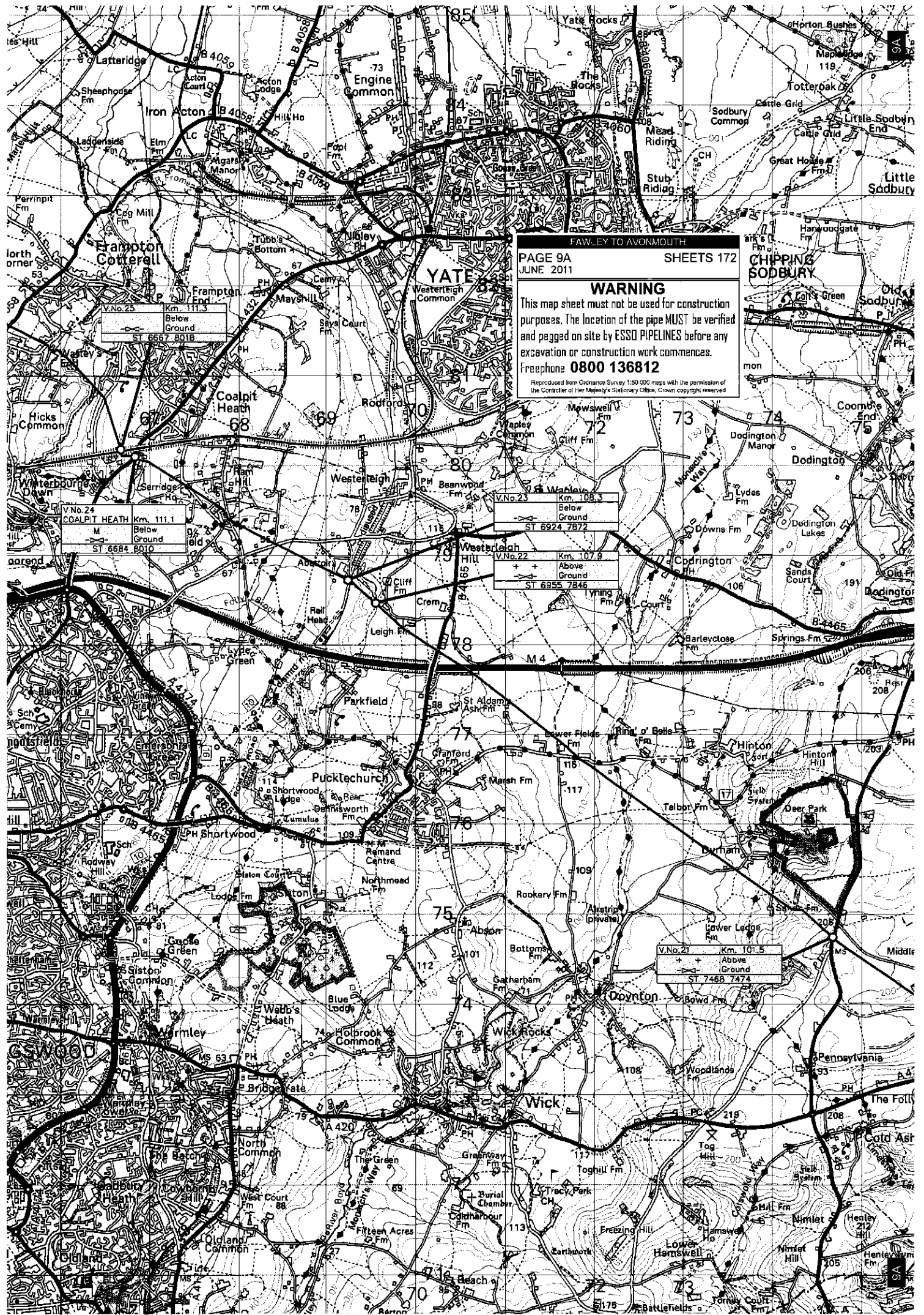
WARNING
This map sheet must not be used for construction purposes. The location of the pipe **MUST** be verified and pegged on site by ESSD PIPELINES before any excavation or construction work commences.
Freephone **0800 136812**
Reproduced from Ordnance Survey 1:50 000 maps with the permission of the Controller of Her Majesty's Stationery Office. Crown copyright reserved.

V.No.20 Km. 92
Below Ground
ST 8156 6868

V.No.19 Km. 91.8
Above Ground
ST 8178 6868

BATH

8A



FAWLEY TO AVONMOUTH

PAGE 9A
JUNE 2011

SHEETS 172

CHIPPING
SODBURY

WARNING

This map sheet must not be used for construction purposes. The location of the pipe **MUST** be verified and pegged on site by ESSD PIPELINES before any excavation or construction work commences.

Freephone **0800 136812**

Reproduced from Ordnance Survey 1:50 000 maps with the permission of the Controller of Her Majesty's Stationary Office. Crown copyright reserved


V.No.25 Km. 111.5
Below Ground
ST 6557 8018

V.No.24
COALPIT HEATH Km. 111.1
Below Ground
ST 6684 8010

V.No.23 Km. 108.3
Below Ground
ST 6924 7872

V.No.22 Km. 107.9
Above Ground
ST 6955 7846

V.No.21 Km. 101.5
Above Ground
ST 7488 7474



FAWLEY TO AVONMOUTH

PAGE 10A
JUNE 2011

SHEETS 172

WARNING


This map sheet must not be used for construction purposes. The location of the pipe **MUST** be verified and pegged on site by ESSD PIPELINES before any excavation or construction work commences.

Freephone **0800 136812**

Reproduced from Ordnance Survey 1:50 000 maps with the permission of the Controller of Her Majesty's Stationary Offices. Crown copyright reserved

V.No.27 Km. 120.3
Below Ground
ST 5941 8254

V.No.26 Km. 119.8
Above Ground
ST 5983 8279



FAWLEY TO AVONMOUTH

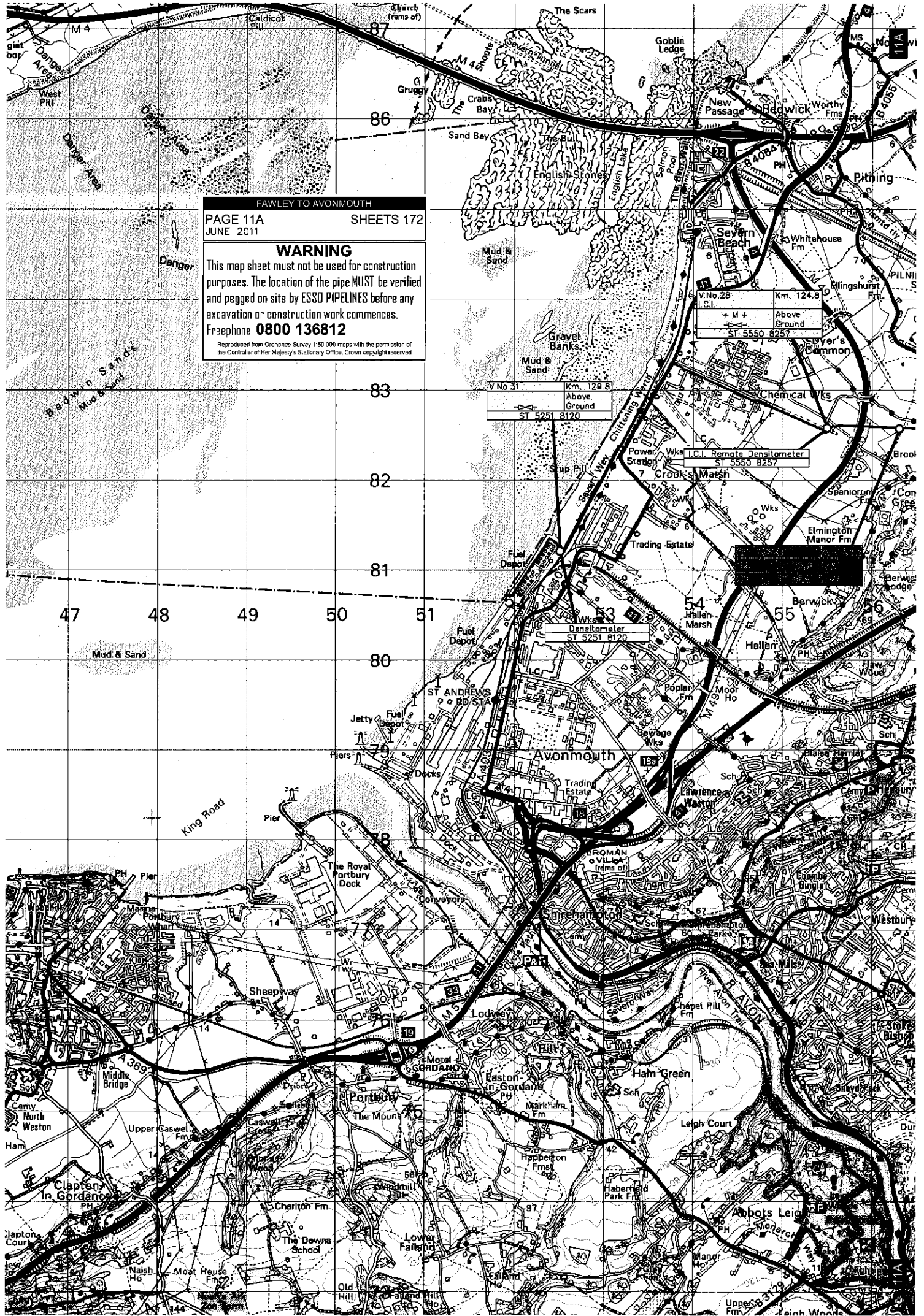
PAGE 11A SHEETS 172

JUNE 2011

WARNING

This map sheet must not be used for construction purposes. The location of the pipe MUST be verified and pegged on site by ESSD PIPELINES before any excavation or construction work commences. Freephone **0800 136812**

Reproduced from Ordnance Survey 1:50 000 maps with the permission of the Controller of Her Majesty's Stationary Office. Crown copyright reserved



V.No.28 Above Ground
ST 5550 8257

V.No.31 Above Ground
ST 5251 8120

V.No.33 Densitometer
ST 5251 8120

