






- NOTES**
1. All dimensions are in metres unless noted otherwise.
 2. Dimensions in brackets are typical.
 3. This drawing should not be scaled and only written dimensions should be used. Any discrepancies should be brought to the attention of this department immediately.
 4. The site is located on the Northeast of Bristol.

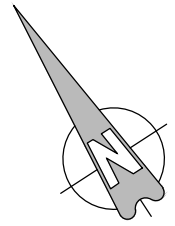
INFORMAL CONSULTATION KEY

Traffic Regulation Orders

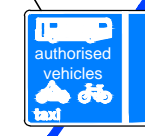
-  Extent of proposed 24 hour bus lane
-  Extent of proposed urban clearway with 30 mph speed limit 

Additional information

-  Boundary of area with changes proposed as part of MetroBus scheme
-  Extent of proposed advisory cycle lane

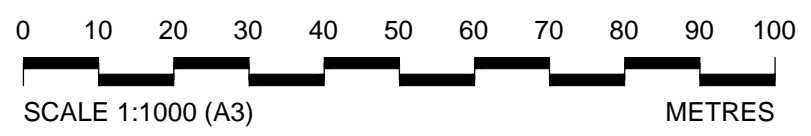


Refer to Drawing 2.3



Stoke Gifford Transport Link

Refer to Drawing 2.5



Rev	By	Chkd	Apprvd	Date	Description

Client



CH2MHILL
 1 The Square
 Temple Quay
 Bristol BS1 6DG
 TEL: +44 (0)117 910 2580
 www.ch2m.com



Project
NORTH FRINGE TO HENGROVE METROBUS

Drawing
**INFORMAL CONSULTATION
 ZONE 2
 STOKE GIFFORD TRANSPORT LINK
 4 OF 6**

Drawn by: ETS	Date: 07/11/2014
Checked by: PF	Date: 07/11/2014
Approved by:	Date:

Drawing No. Drawing 2.4	Revision P4
-----------------------------------	-----------------------

Drawing Scale: 1:1000 @ A3

Drawing file name & name: U:\Projects\202388 (BS) North Fringe to Hengrove BRT Phase 2\TROUZone 2 SGT1\BIMFHP-CH-ZZ-ZZ-DR-1 to 6.dwg
 User and Print Date: 25/11/2014 11:51:11