

Doyton Parish

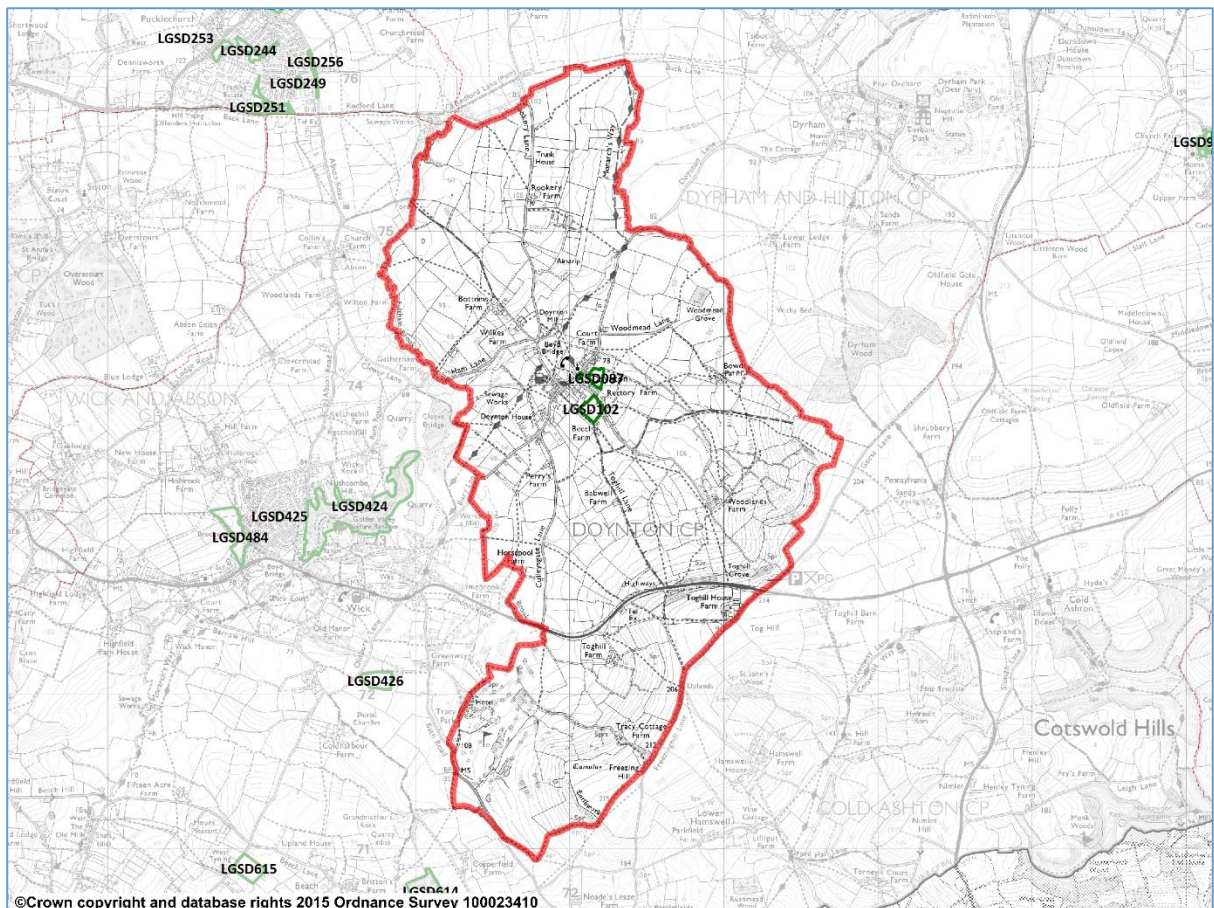
South Gloucestershire Policies, Sites and Places Plan: Local Green Space Designation Consultation

Introduction

This document should be read in conjunction with the List of Nominated Local Green Spaces, available from: www.southglos.gov.uk/policiesitesandplaces.

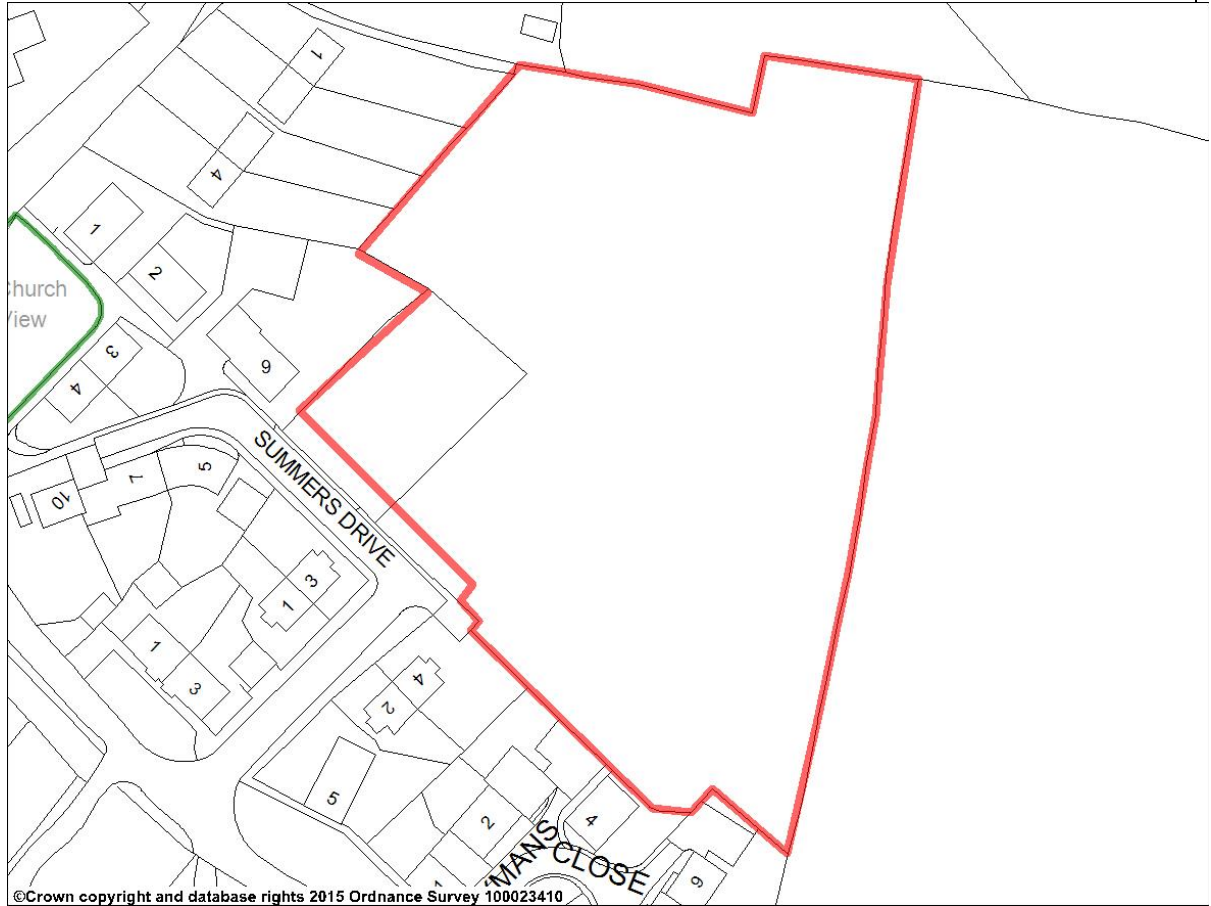
The overview map below shows the parish boundary and the Local Green Spaces which have been nominated within the stated Parish or unparished area. The tables that follow below display a map of each of the nominated Local Green Space; the name of the nominated space submitted; its code; and the Ward it is located in is also listed.

Overview Map of Doyton



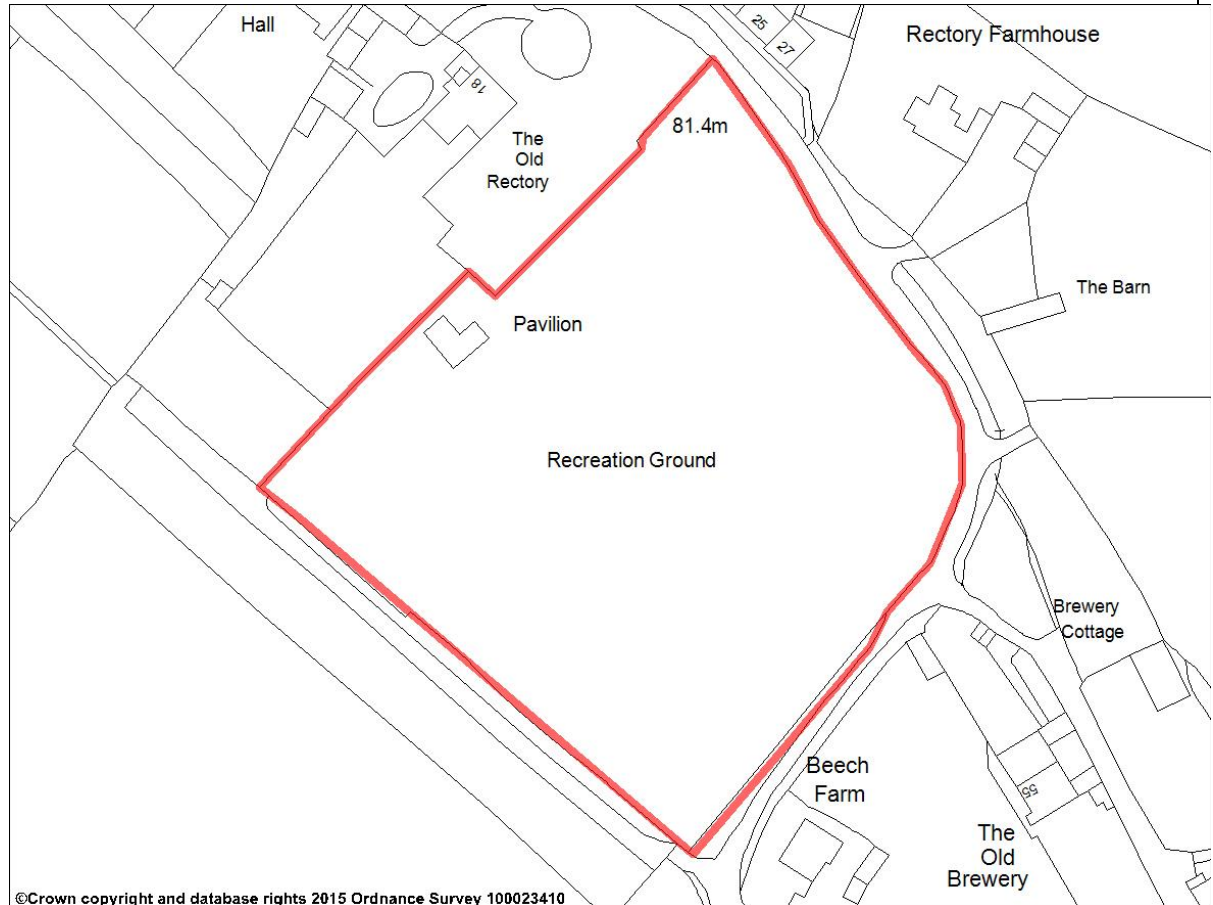
Doyton Parish

Green Space Code	Name of Nominated Space	Ward
LGSD087	Summers Field	Boyd Valley Ward



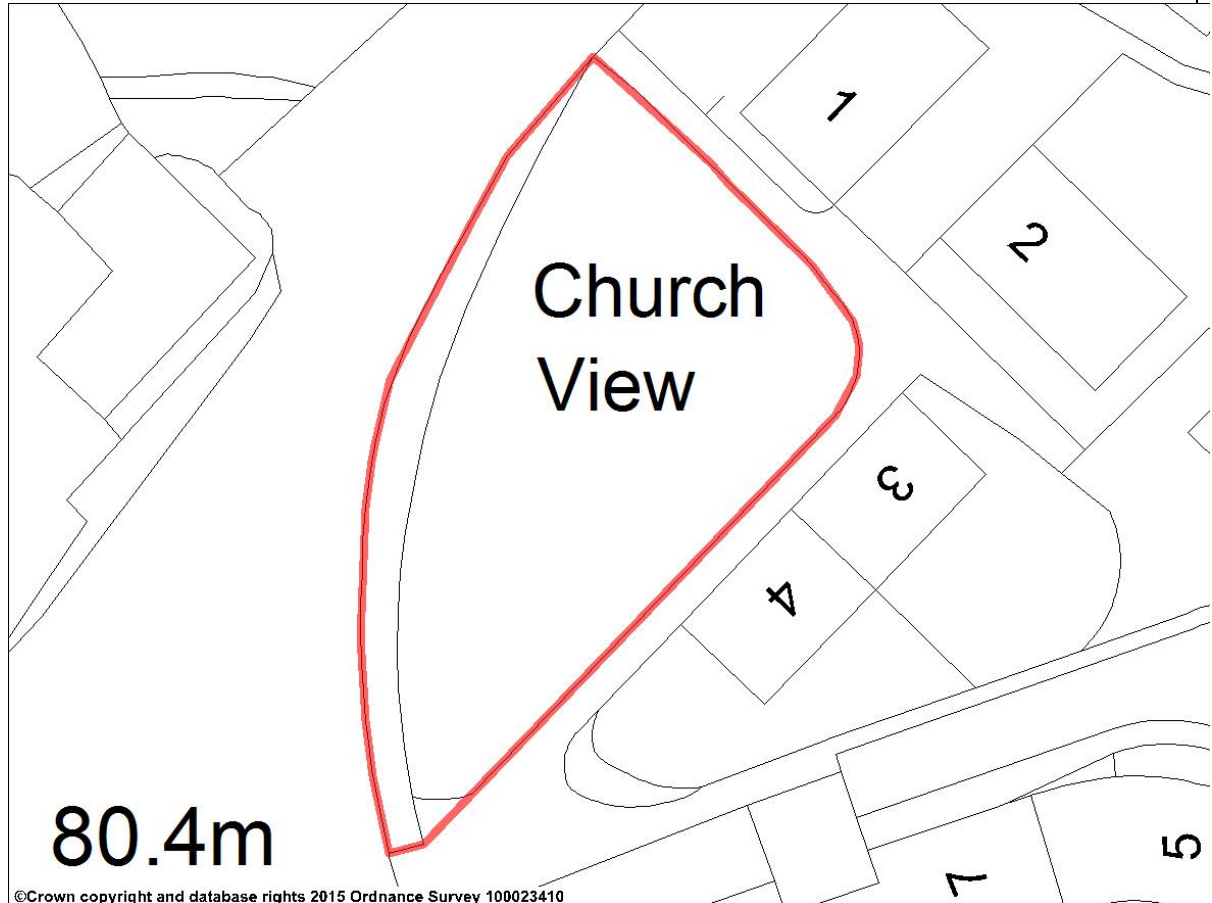
Doynton Parish

Green Space Code	Name of Nominated Space	Ward
LGSD102	Doynton Playing Field (Recreation Field)	Boyd Valley Ward



Doyton Parish

Green Space Code	Name of Nominated Space	Ward
LGSD700	Area known as a "village green" immediately opposite Holy Trinity Church	Boyd Valley Ward



©Crown copyright and database rights 2015 Ordnance Survey 100023410