

Landowner/leaseholder - Local Green Space Engagement – November 2015 Response Form

Your name / organisation:

TYTHERINGTON PARISH COUNCIL

Address and contact details (please include phone number & email address):

██████████ (clerk)

██████████

██████████

████████████████████

In order to be able to proceed with the protection of the green spaces that have been put forward for designation as Local Green Spaces we must have for each space:

- details of the ownership of the land (if at all possible)
- a map of the boundaries
- an explanation of how it meets the criteria for designation and
- specific justification for why it is demonstrably special to the local community

Therefore please first check the List of Nominated Local Green Spaces and maps which can be viewed at: www.southglos.gov.uk/lgsd15 which identifies what information we have relating to the above.

If you are the landowner and wish to support or object to any of the spaces being nominated, please use this form to tell us how the space does or does not meet the criteria, by completing the questions below.

PLEASE USE A SEPARATE FORM FOR EACH GREEN SPACE

Name and code of nominated space:

Please clearly reference the individual Local Green Space's code provided in both the List of nominated Local Green Spaces and the maps, available from www.southglos.gov.uk/lgsd15

LGSD993 TYTHERINGTON HILL (PART)

A) Ownership of Local Green Space

Please indicate if you or your organisation are the landowner/leaseholder:

YES

As the land owner / leaseholder, are you aware of the proposal to designate your land?

YES

Are you in support of or objecting to the proposal to designate this land?

WE SUPPORT THE APPLICATION

If you are objecting to the proposal to designate your land, what are your reasons? (Please refer to criteria in sections C and D below in particular)

N/A

B) Map of proposed Local Green Space

Please see List of Nominated Local Green Spaces and Mapped, nominated Local Green Spaces to check if this is required. www.southglos.gov.uk/lgsd15

SEE ATTACHED MAP

C) Does the space meet the national criteria for designation as a Local Green Space?

Please provide a response to each of the following 5 criteria - where information has not already been provided or is incorrect in the List of nominated Local Green Spaces. (Table 1 of the Local Green Space Designation Updated Guidance Note (June 2015) www.southglos.gov.uk/lgsd15 provides further details of the criteria and guidance on what sort of information you may wish to submit):

1. Is the proposed space subject to a planning permission for development? (See Criteria 1 in the guidance note)

NO

2. Is the proposed space the subject of an allocation, or proposal to allocate, for development in the Local Plan? (See Criteria 2 in the guidance note)

NO

3. Is the proposed space an extensive tract of land and is it local in character? (See Criteria 3 in the guidance note)

NO AND YES

4. Is the space within close proximity to the community it serves? (See Criteria 4 in the guidance note)

YES

5. Is the specific space demonstrably special to the local community? e.g. not a blanket designation (see Criteria 5 in the guidance note)

YES

D) Why is the space of particular local significance?

Please use the following response box to provide specific evidence as to how at least one of the following criteria is relevant:

Please state which criterion, 6-11, are relevant to the nominated space. Table 2 of the Local Green Space Designation Updated Guidance Note (June 2015) www.southglos.gov.uk/lgsd15 provides further details on the criteria and guidance on what sort of information you may wish to submit to justify how the space is of particular local significance and demonstrably special to the community that use it:

6. The proposed space is of particular local significance because of its beauty
7. The proposed space is of particular local significance because of its historic significance
8. The proposed space is of particular local significance because of its recreational value
9. The proposed space is of particular local significance because of its tranquillity
10. The proposed space is of particular local significance because of its richness of wildlife
11. The proposed space is of particular local significance because of another reason not covered by criteria 6-10.

If you are objecting to the nominated space, please provide details of how the space might not meet these criteria.

The area in question is about 7 ha covering most of the summit ridge of Tytherington Hill and the south-east scarp down to Baden Hill Road. It comprises broadleaved woodland, woodland glades, calcareous grassland and scrub. It used by church, school and scout/guide groups as well as equestrians, walkers and cyclists. Bat and owl watches are organised for adult and youth groups and there are also badgers, deer, slow worms, grass snakes, adders and glow worms and the smaller wildlife provides a good hunting ground for owls, kestrels, sparrow hawks and buzzards.

Please return completed forms by close of business on 18th December 2015

By e-mail: PlanningLDF@southglos.gov.uk

By post:

Strategic Planning Policy and Specialist Advice Team
South Gloucestershire Council
Environment and Community Services Department
PO Box 299
Civic Centre
High Street
Kingswood
Bristol
BS15 0DR

Viewing documents

The consultation documents can be viewed from: www.southglos.gov.uk/lgsd15

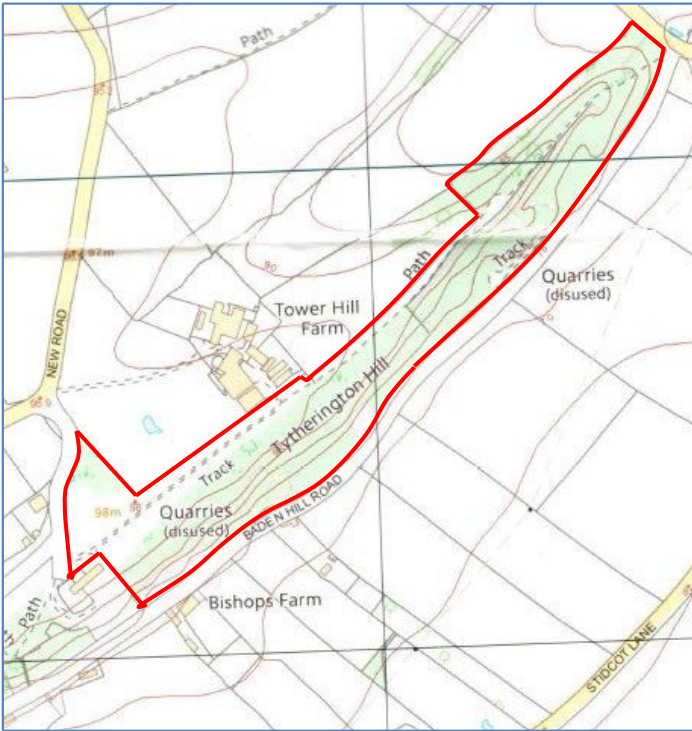
The consultation documents are also available to view online at:

- South Gloucestershire Libraries (please refer to www.southglos.gov.uk/libraries for locations and opening times); and
- The Council's One-Stop Shops, from 8.45am - 5pm Mondays to Wednesdays and 8.45am - 4.30pm Thursdays and Fridays, in the following locations:
 - Thornbury Library, St Mary Street, Thornbury, BS35 2AA
 - Yate, Kennedy Way, BS37 4DQ (access via West Walk)
 - Kingswood Civic Centre, High Street, Kingswood, BS15 9TR
 - Patchway Hub, Rodway Road, Patchway, BS34 5PE

Data protection

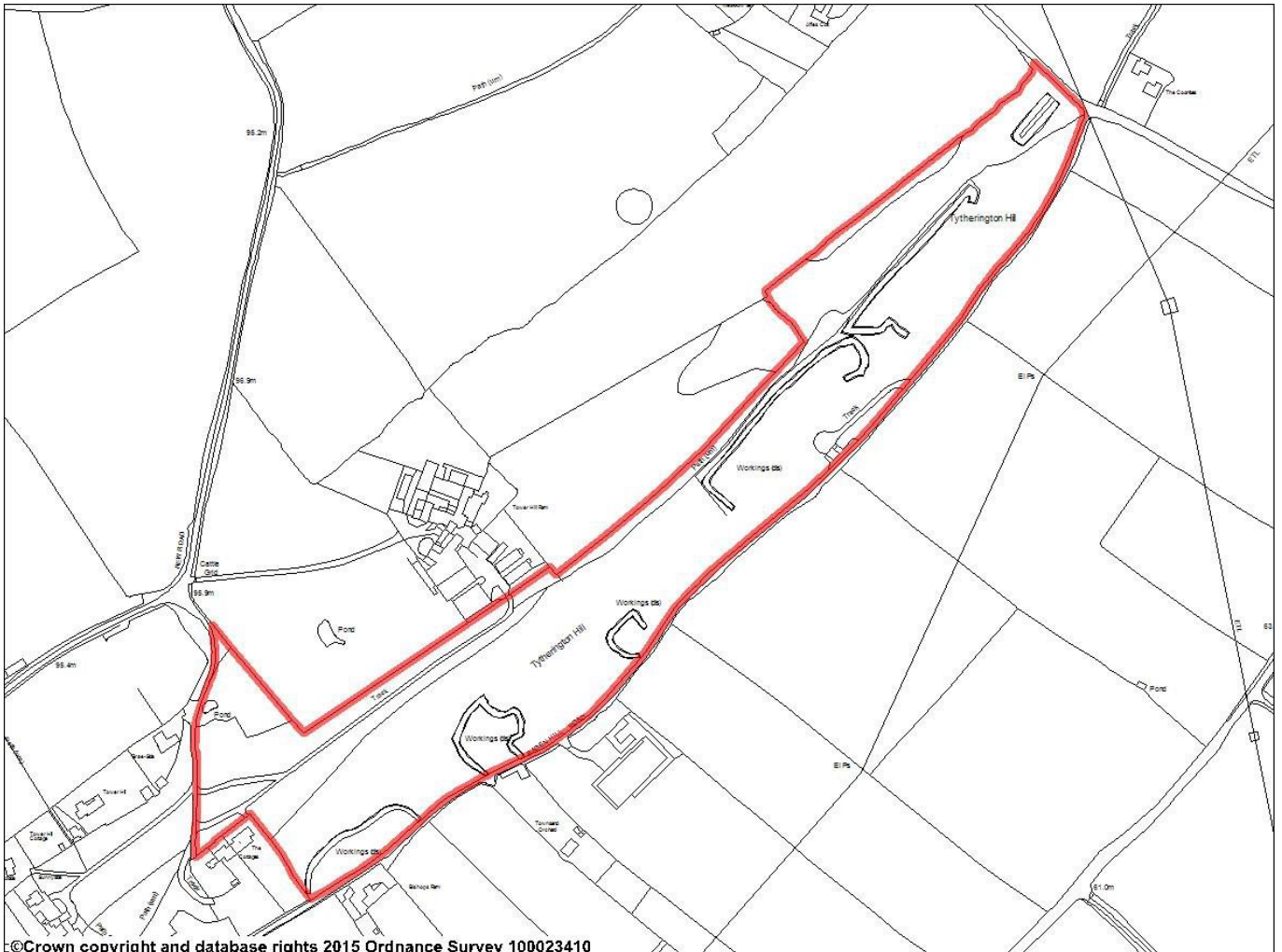
The information collected as part this consultation will be used by the Council in accordance with the data protection principles in the Data Protection Act 1998. The purposes for collecting this data are: to assist in plan making; and to contact you, if necessary, regarding the planning consultation process. Some of the data may be made public as it will form part of the evidence base used to inform the creation of planning policy documents. The above purposes may require public disclosure of any data received on the response form, in accordance with the Freedom of Information Act 2000.

LGSD993 TYTHERINGTON HILL (PART)



Scale: ←---100 m---→ (approximately)

Extracted from OS 1:5000 Map of Tytherington



©Crown copyright and database rights 2015 Ordnance Survey 100023410

Local Green Space Consultation – June 2015 Response Form

Your name / organisation:

TYTHERINGTON PARISH COUNCIL

Address and contact details (please include phone number & email address):

[Redacted address and contact details]

In order to be able to proceed with the protection of the green spaces that have been put forward for designation as Local Green Spaces we must have for each space:

- details of the ownership of the land (if at all possible)
- a map of the boundaries
- an explanation of how it meets the criteria for designation and
- specific justification for why it is demonstrably special to the local community

Therefore please first check the List of Nominated Local Green Spaces and maps which can be viewed at: www.southglos.gov.uk/lgsd15 which identifies where further information on any of the above is still needed and then provide us with the additional information where necessary using this form:

PLEASE USE A SEPARATE FORM FOR EACH GREEN SPACE

Name and code of nominated space:

Please clearly reference the individual Local Green Space's code provided in both the List of nominated Local Green Spaces and the maps, available from www.southglos.gov.uk/lgsd15

LGSD993 TYTHERINGTON HILL (PART)

A) Ownership of Local Green Space

Please indicate if you or your organisation are the landowner:

Part owned by Tytherington Parish Council

If you are not the landowner can you provide their name and contact details?

[Redacted name and contact details]

Is the land owner aware of the proposal to designate their land?

Partly

(If you are not the landowner please now continue to Section B)

If you are the landowner, are you in support of or objecting to the proposals to designate this land?

YES

If you are objecting to the proposals to designate your land, what are your reasons? (please refer to criteria in sections C and D below in particular)

Not Applicable

B) Map of proposed Local Green Space

See Attached

Not Available

C) Does the space meet the national criteria for designation as a Local Green Space?

Please provide a response to each of the following 5 criteria - where information has not already been provided or is incorrect in the List of nominated Local Green Spaces. (Table 1 of the Local Green Space Designation Updated Guidance Note (June 2015) www.southglos.gov.uk/lgsd15 provides further details of the criteria and guidance on what sort of information you may wish to submit):

1. Is the proposed space subject to a planning permission for development? (See Criteria 1 in the guidance note)

NO

2. Is the proposed space the subject of an allocation, or proposal to allocate, for development in the Local Plan? (See Criteria 2 in the guidance note)

NO

3. Is the proposed space an extensive tract of land and is it local in character? (See Criteria 3 in the guidance note)

NO and YES

4. Is the space within close proximity to the community it serves? (See Criteria 4 in the guidance note)

YES

5. Is the specific space demonstrably special to the local community? e.g. not a blanket designation (see Criteria 5 in the guidance note)

YES

D) Why is the space of particular local significance?

Please use the following response box to provide specific evidence as to how at least one of the following criteria is relevant:

Please state which criterion, 6-11, are relevant to the nominated space. Table 2 of the Local Green Space Designation Updated Guidance Note (June 2015) www.southglos.gov.uk/lgsd15 provides further details on the criteria and guidance on what sort of information you may wish to submit to justify how the space is of particular local significance and demonstrably special to the community that use it:

6. The proposed space is of particular local significance because of its beauty
7. The proposed space is of particular local significance because of its historic significance
8. The proposed space is of particular local significance because of its recreational value
9. The proposed space is of particular local significance because of its tranquillity
10. The proposed space is of particular local significance because of its richness of wildlife
11. The proposed space is of particular local significance because of another reason not covered by criteria 6-10.

The area in question is about 7 ha covering most of the summit ridge of Tytherington Hill and the south-east scarp down to Baden Hill Road. It comprises broadleaved woodland, woodland glades, calcareous grassland and scrub. It used by church, school and scout/guide groups as well as equestrians, walkers and cyclists. Bat and owl watches are organised for adult and youth groups and there are also badgers, deer, slow worms, grass snakes, adders and glow worms and the smaller wildlife provides a good hunting ground for owls, kestrels, sparrow hawks and buzzards.

Please return completed forms by close of business on 30th July 2015:

By e-mail: PlanningLDF@southglos.gov.uk

By post: Strategic Planning Policy and Specialist Advice Team, South Gloucestershire Council, Environment and Community Services Department, PO Box 299, Civic Centre, High Street, Kingswood, Bristol, BS15 0DR.

Viewing documents

The consultation documents can be viewed from: www.southglos.gov.uk/lgsd15

The consultation documents are also available to view online at:

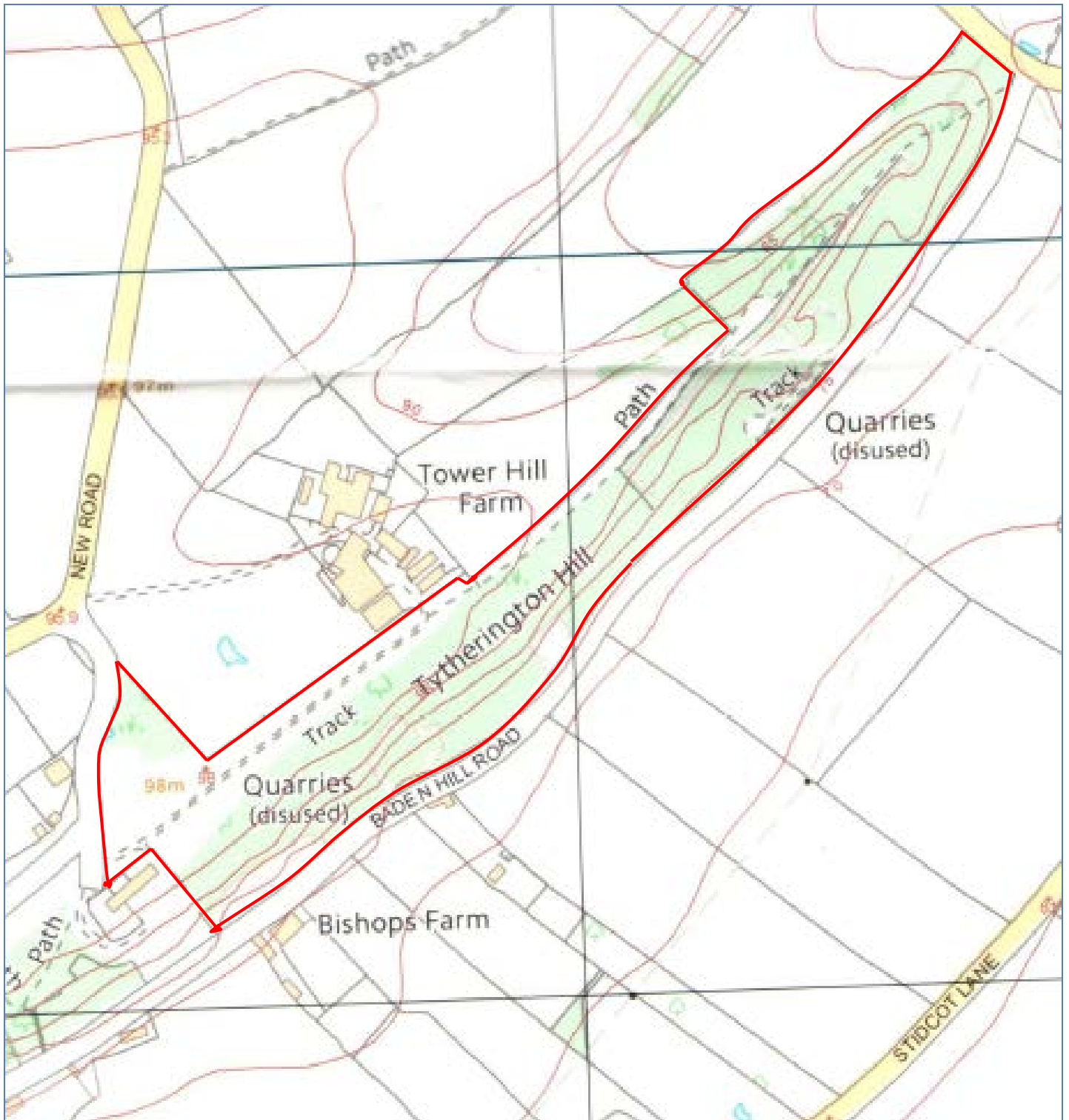
- South Gloucestershire Libraries (please refer to www.southglos.gov.uk/libraries for locations and opening times); and

- The Council's One-Stop Shops, from 8.45am - 5pm Mondays to Wednesdays and 8.45am - 4.30pm Thursdays and Fridays, in the following locations:
 - Thornbury Library, St Mary Street, Thornbury, BS35 2AA
 - Yate, Kennedy Way, BS37 4DQ (access via West Walk)
 - Kingswood Civic Centre, High Street, Kingswood, BS15 9TR
 - Patchway Hub, Rodway Road, Patchway, BS34 5PE

Data protection

The information collected as part this consultation will also be used by the Council in accordance with the data protection principles in the Data Protection Act 1998. The purposes for collecting this data are: to assist in plan making; and to contact you, if necessary, regarding the planning consultation process. Some of the data may be made public as it will form part of the evidence base used to inform the creation of planning policy documents. The above purposes may require public disclosure of any data received on the response form, in accordance with the Freedom of Information Act 2000.

LGSD993 TYTHERINGTON HILL (PART)



Scale: ←---100 m---→ (approximately)

Extracted from OS 1:5000 Map of Tytherington