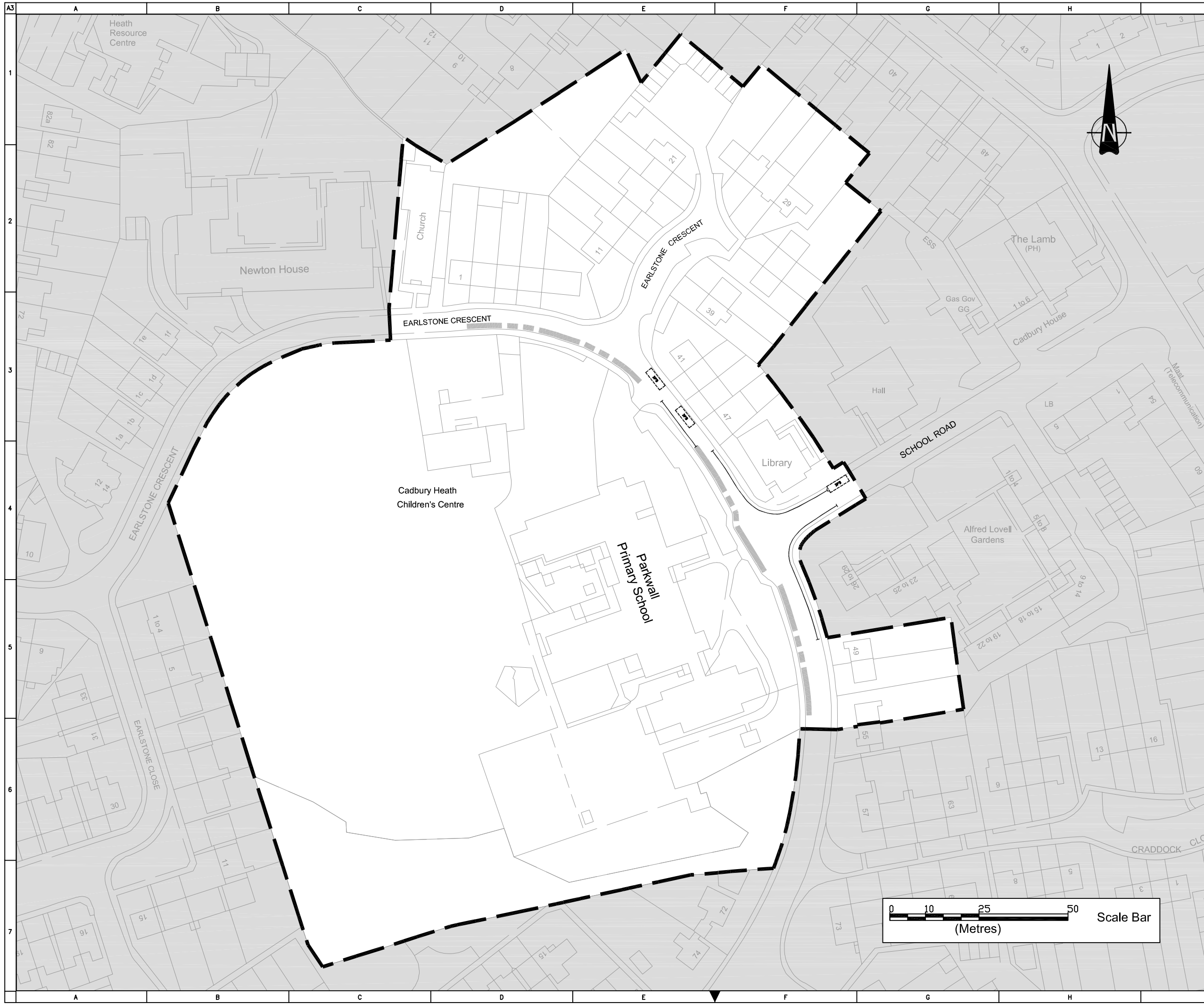



Acad Ref: ITWS Schemes\T001-General\288 - School Keep Clear Markings 2014-15\55_Docs & Dwg\Drawings\SIC Areas\3 - Kings Forest\CAD Drawings\T001-288-16 - Parkwall Primary School - Earlstone Crescent.dwg - Plotted by A025 on Sep 21, 2016 - 3:32pm




ORDNANCE SURVEY
© Crown copyright and database rights 2016 Ordnance Survey 100023410.

- NOTES**
- All dimensions are in metres unless noted otherwise.
 - This drawing should not be scaled and only written dimensions should be used. Any discrepancies should be brought to the attention of this department immediately.

ADDITIONAL INFORMATION KEY
Note: bus stops/stands & pedestrian crossings prevail over underlying waiting restrictions and are shown for information. They are not subject to this Order.


Advisory School Keep Clear
Mon - Fri; 8am - 5pm


Advisory disabled persons parking bay


Advisory Keep Clear Marking

Rev	Description	Drawn	App'd	Date


South Gloucestershire Council
DEPARTMENT OF ENVIRONMENT AND COMMUNITY SERVICES
DIRECTOR
Steve Evans

STREETCARE TRANSPORT & WASTE
PO Box 299, Civic Centre, High Street,
Bristol, BS15 0DR
Telephone: 01454 868 000
Email: TransportServices@southglos.gov.uk

Project: Waiting Restrictions and Mandatory School Keep Clear markings Existing

Title: Parkwall Primary School
Earlstone Crescent
Oldland Common

Acad Ref	ITWS Schemes\T001-General\288 - School Keep Clear Markings 2014-15\55_Docs & Dwg\Drawings\SIC Areas\3 - Kings Forest\CAD Drawings\T001-288-16 - Parkwall Primary School - Earlstone Crescent.dwg		
Scale @ A3	1:1000	Drawn	AB
Date	July 2016	Approved	MS
Dwg No.	T001 - 288 - 18-A	Parish	Rev.