




- ORDNANCE SURVEY**
© Crown copyright and database right. 2016. Ordnance Survey 100023110
- NOTES**
1. All dimensions are in metres unless noted otherwise.
 2. This drawing should not be scaled and only written dimensions should be used. Any discrepancies should be brought to the attention of the department immediately.

TRAFFIC ORDER KEY

 No waiting at any time

ADDITIONAL INFORMATION KEY
Note: bus stops/stands & pedestrian crossings prevail over underlying waiting restrictions and are shown for information. They are not subject to this Order.

 Mandatory School Keep Clear / No Stopping

 Advisory disabled persons parking bay

Rev	Description	Drawn	App'd	Date



STREETCARE TRANSPORT & WASTE
PO Box 289, Civic Centre, High Street,
Bristol, BS15 0DR
Telephone: 01454 888 000
Email: TransportServices@southgloucs.gov.uk

Project
Waiting Restrictions and Mandatory School Keep Clear markings Proposed

Title
Parkwall Primary School
Earlstone Crescent
Oldland Common

Acad Ref	I:\TNS Schemes\T001-General\288 - School Keep Clear Markings 2014-15\5. Docs & Dwgs\Drawings\SKC Areas\3 - Kings Forest\CAD Drawings\T001-288-18 - Parkwall Primary School - Earlstone Crescent.dwg			
Scale @ A3	1:1000	Drawn	AB	
Date	July 2016	Approved	MS	
Dwg No.	T001 - 288	Scheme Number	18-B	Rev.