

- NOTES**
- All dimensions are in metres unless noted otherwise.
 - Dimensions in brackets are typical.
 - This drawing should not be scaled and only written dimensions should be used. Any discrepancies should be brought to the attention of this department immediately.
 - The site is located on the Northeast of Bristol.

KEY

Traffic Regulation Order Advertisement

- No waiting at any time
- Limited waiting

Additional information

- Local authority boundary
- Traffic Order boundary
- BUS STOP Bus Stop
- BUS LANE Bus Lane
- 2+ LANE 2+ Lane
- Pedestrian (push button) crossing

- NOTES:**
- Bus lanes to have 'Hours of operation' and 'Permitted use' box on schedule plan

Bus Lane	
Hours/days of operation	24 hour
Permitted use	Buses Pedal Cycles Authorised Vehicles Solo Motor Cycles Taxis

Rev	By	Chkd	Apprvd	Date	Description
A	AC	PF	PF	13/02/18	Update as per latest client's comments

Client

West of England
 Bath & North East Somerset Council, North Somerset Council, South Gloucestershire

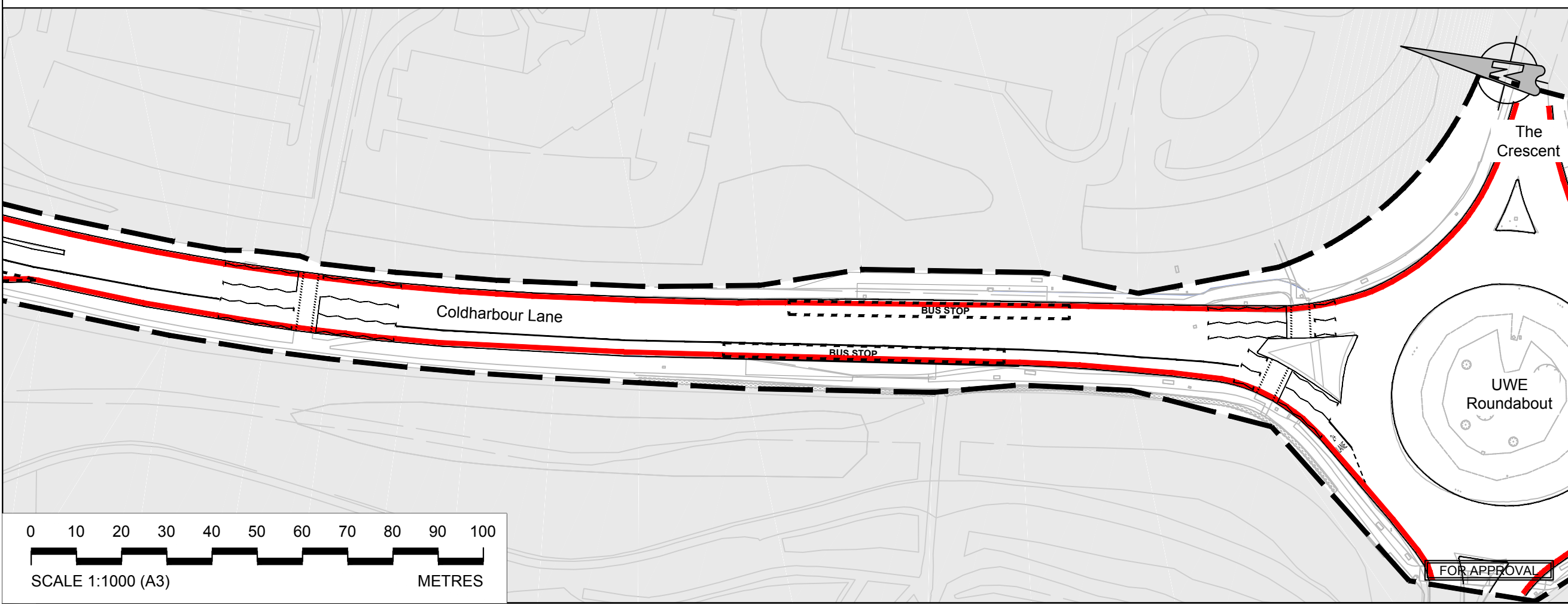
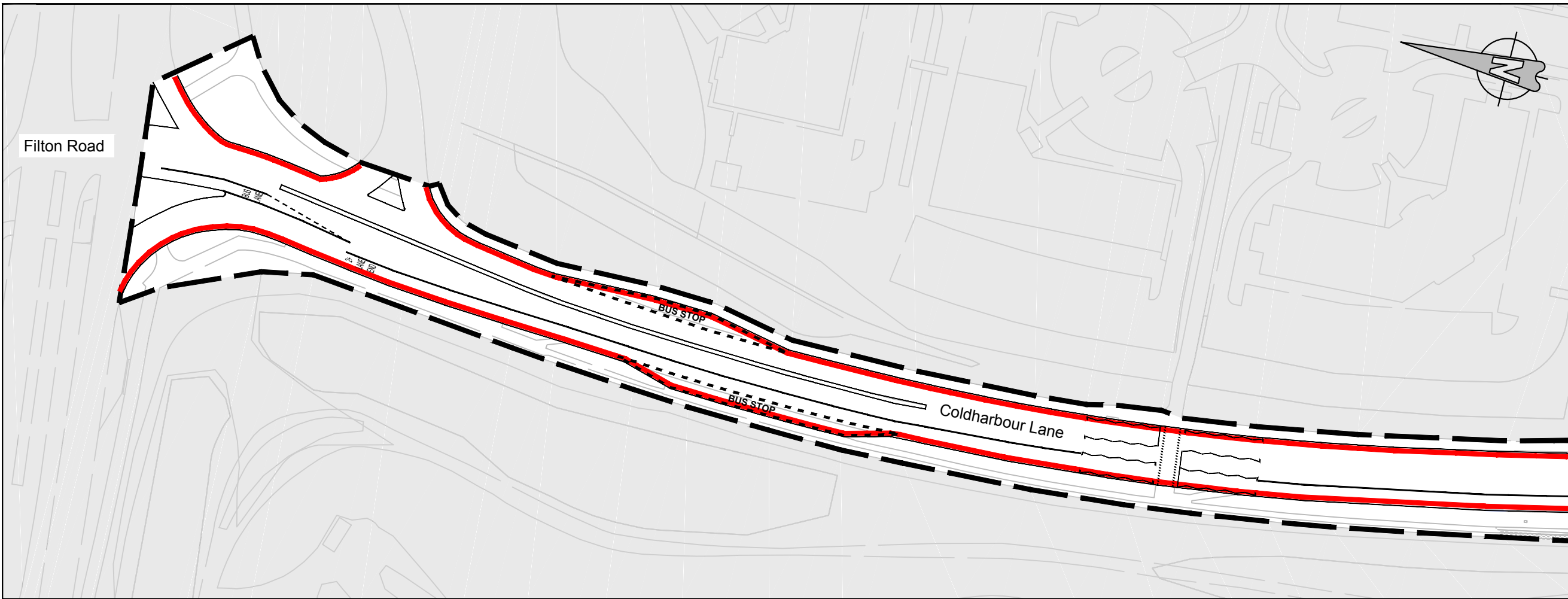
travel

CH2MHILL
 1 The Square
 Temple Quay
 Bristol BS1 6DG
 TEL: +44 (0)117 910 2580
 www.ch2m.com

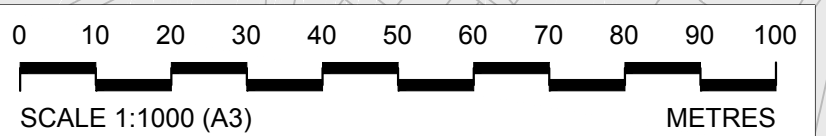
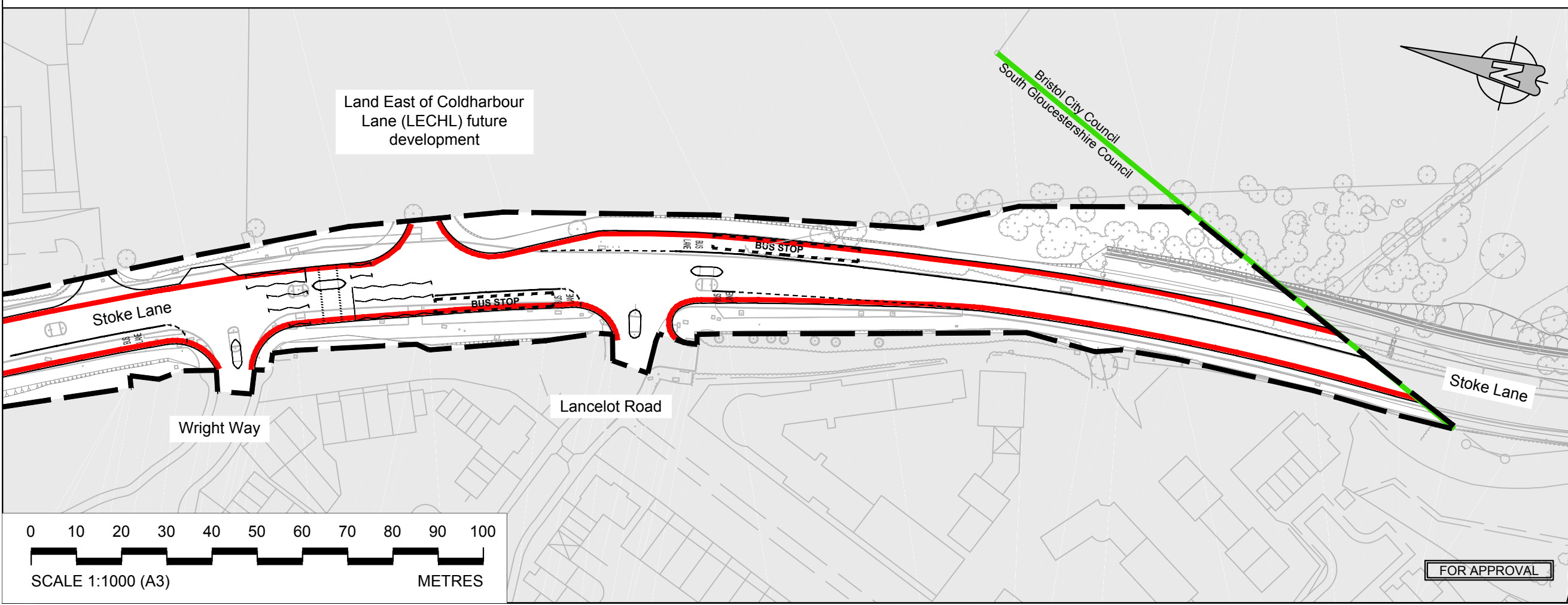
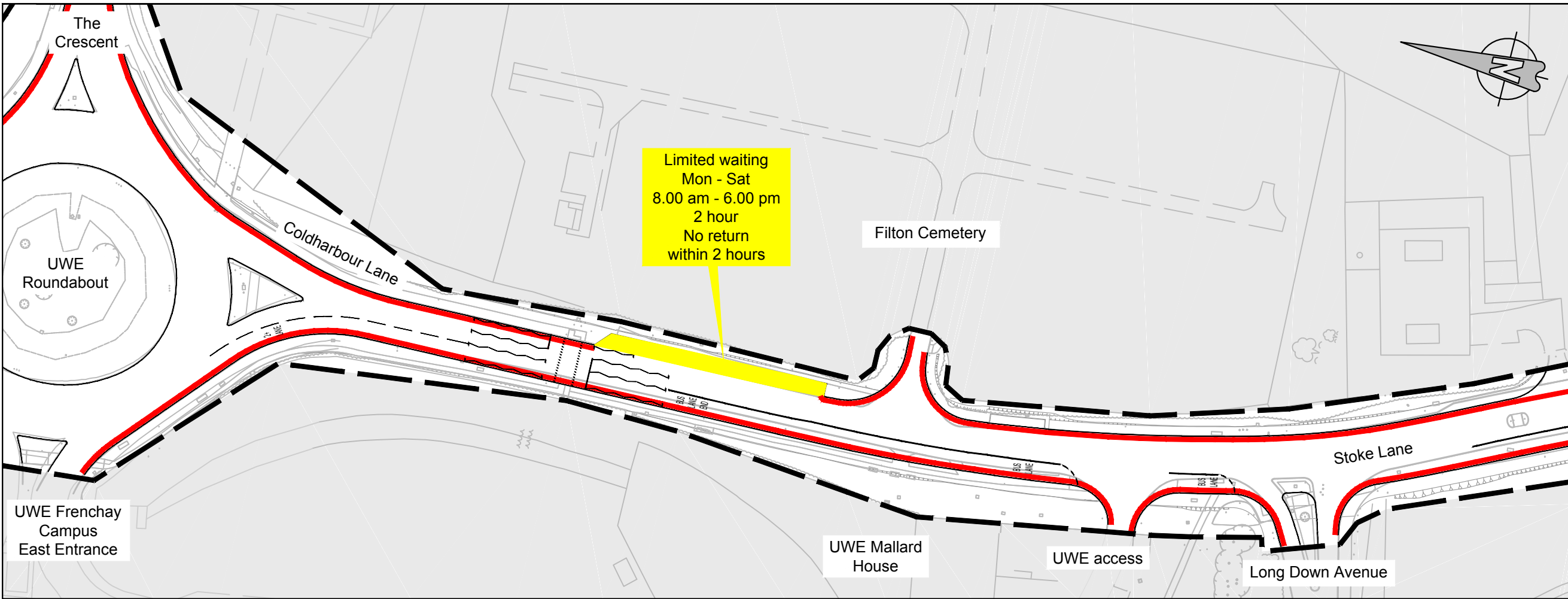
Project
NORTH FRINGE TO HENGROVE METRO BUS

Drawing
**TRAFFIC REGULATION ORDER
 ADDITIONAL ADVERTISEMENT
 ZONE 4 - COLDHARBOUR & STOKE LANE
 EXISTING**

Drawn by: AC	Date: 23/02/2018
Checked by: PF	Date: 23/02/2018
Approved by: PF	Date: 23/02/2018
Drawing No.	Revision
BMNFHP-CH-Z4-ZZ-SK-C-0145	A
Drawing Scale: 1:1000 @ A3	



Drawing by path & centre : \S\WIN-FS-061 Transport\BTP\Projects\TBE-GNFHRT - Fringe to Hengrove Park\CAD\04-Highway\04-2-Stroke Lane (CNL)\04.2.1 (Sketch)\BMNFHP-CH-Z4-ZZ-SK-C-0145 to 0146 TR03 Existing.dwg
 X-reference file path : \S\WIN-FS-061 Transport\BTP\Projects\TBE-GNFHRT - Fringe to Hengrove Park\CAD\04-Highway\04-2-Stroke Lane (CNL)\04.2.1 (Sketch)\
 User and PLO User : acarter : 13/02/18 : 9:3 am



ORDNANCE SURVEY
© Crown copyright and database rights 2013 Ordnance Survey 100023410.
This map has been provided for this drawing and must not be used for any other purpose. Only one paper copy may be used for your own use.

NOTES

- All dimensions are in metres unless noted otherwise.
- Dimensions in brackets are typical.
- This drawing should not be scaled and only written dimensions should be used. Any discrepancies should be brought to the attention of this department immediately.
- The site is located on the Northeast of Bristol.

KEY

Traffic Regulation Order Advertisement

- No waiting at any time
- Limited waiting

Additional information

- Local authority boundary
- Traffic Order boundary
- BUS STOP Bus Stop
- Bus Lane
- 2+ Lane
- Pedestrian (push button) crossing

NOTES:

- Bus lanes to have 'Hours of operation' and 'Permitted use' box on schedule plan

Bus Lane	
Hours/days of operation	24 hour
Permitted use	
Buses	
Pedal Cycles	
Authorised Vehicles	
Solo Motor Cycles	
Taxis	

Rev	By	Chkd	Apprvd	Date	Description
A	AC	PF	PF	13/02/2018	Update as per latest client's comments

Client: **West of England** travel

CH2MHILL
1 The Square
Temple Quay
Bristol BS1 6DG
TEL: +44 (0)117 910 2580
www.ch2m.com

Project: **NORTH FRINGE TO HENGROVE METRO BUS**

Drawing: **TRAFFIC REGULATION ORDER ADDITIONAL ADVERTISEMENT ZONE 4 - COLDHARBOUR & STOKE LANE EXISTING**

Drawn by: AC	Date: 23/02/2018
Checked by: PF	Date: 23/02/2018
Approved by: PF	Date: 23/02/2018
Drawing No. BMNFHP-CH-Z4-ZZ-SK-C-0146	Revision A

Drawn Scale: 1:1000 @ A3

FOR APPROVAL

Drawing file path: \\S:\WIN-FS-001\transportation\TB\Projects\TB\Project\TB\GNFHRT\N Fringe to Hengrove Park\CAD\04-Highway\04-2 Stoke Lane (ONL)\04.2.1 (Sketches)\BMMFHP-CH-Z4-ZZ-SK-C-0146 to 0148 TR03 Existing.dwg
X-reference file path: \\S:\WIN-FS-001\transportation\TB\Projects\TB\Project\TB\GNFHRT\N Fringe to Hengrove Park\CAD\04-Highway\04-2 Stoke Lane (ONL)\04.2.1 (Sketches)\...
User and PLO User: ...