

ORDNANCE SURVEY
© Crown copyright and database rights 2013 Ordnance Survey 100023410.
This map has been provided for this drawing and must not be used for any other purpose. Only one paper copy may be used for your own use.

- NOTES**
- All dimensions are in metres unless noted otherwise.
 - Dimensions in brackets are typical.
 - This drawing should not be scaled and only written dimensions should be used. Any discrepancies should be brought to the attention of this department immediately.
 - The site is located on the Northeast of Bristol.

KEY

Traffic Regulation Order Advertisement

- No waiting at any time
- Limited waiting

Additional information

- Local authority boundary
- Traffic Order boundary
- BUS STOP Bus Stop
- Bus Lane
- 2+ Lane

Pedestrian (push button) crossing

- NOTES:**
- Bus lanes to have 'Hours of operation' and 'Permitted use' box on schedule plan

Bus Lane	
Hours/days of operation	24 hour
Permitted use	Buses Pedal Cycles Authorised Vehicles Solo Motor Cycles Taxis

Rev	By	Chkd	Apprvd	Date	Description
B	AC	PF	PF	13/03/2018	Update as per latest client's comments
A	AC	PF	PF	23/02/2018	Update as per latest new TRC format

Client

travel

CH2MHILL
1 The Square
Temple Quay
Bristol BS1 6DG
TEL: +44 (0)117 910 2580
www.ch2m.com

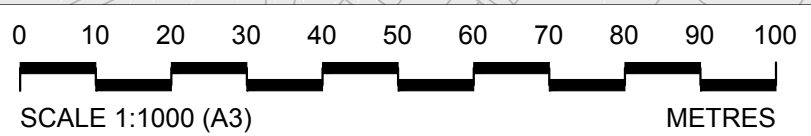
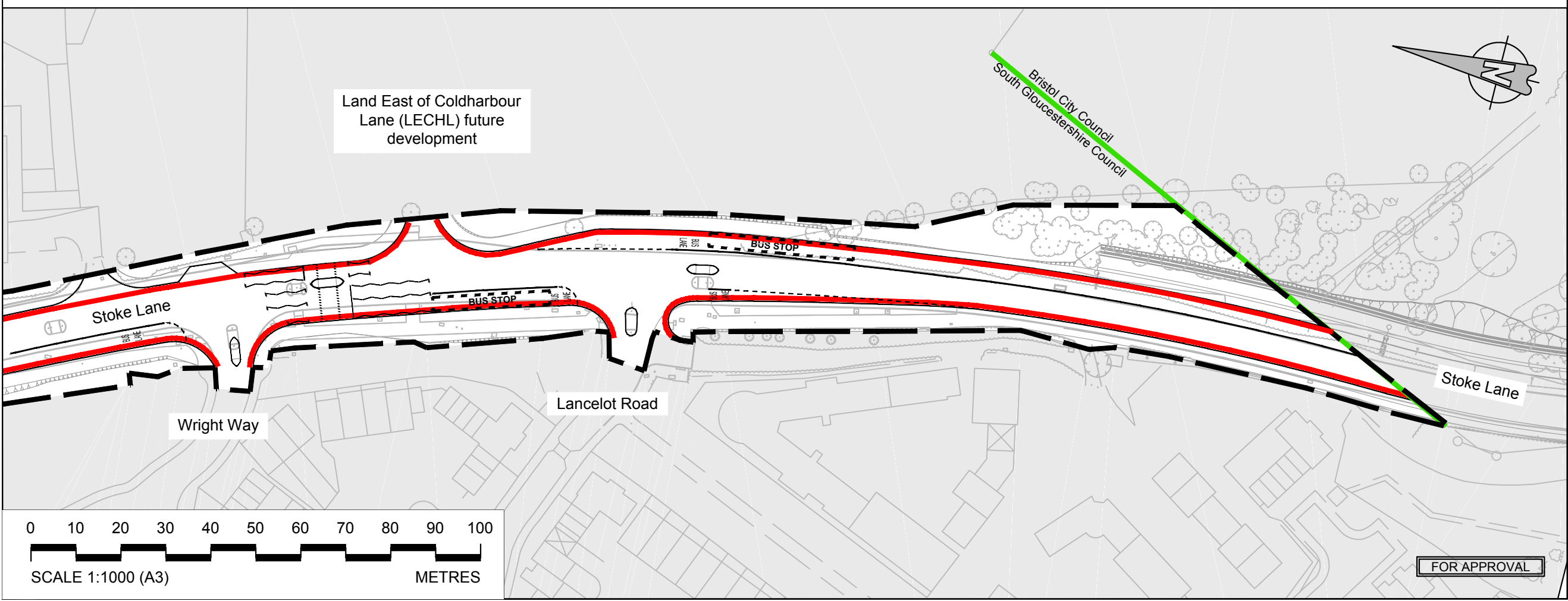
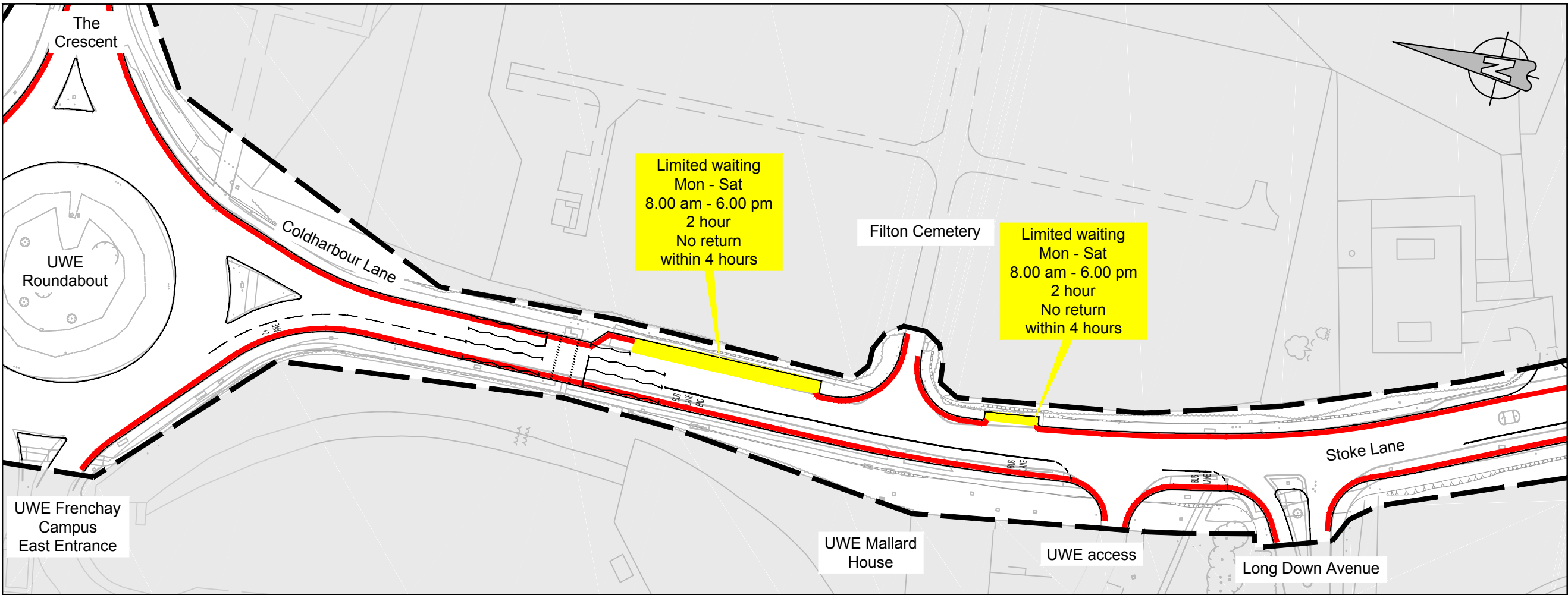
Project
NORTH FRINGE TO HENGROVE METRO BUS

Drawing
**TRAFFIC REGULATION ORDER
ADDITIONAL ADVERTISEMENT
ZONE 4 - COLDHARBOUR & STOKE LANE
PROPOSED**

Drawn by: LK Date: 23/05/2017
Checked by: PF Date: 24/05/2017
Approved by: PF Date: 24/05/2017

Drawing No. **BMNFHP-CH-Z4-ZZ-SK-C-0142** Revision **B**
Drawing Scale: 1:1000 @ A3

Drawing file path & name: \\S:\WIN-FS-001\transport\TRC\Projects\TRC\GNFHRT_V1\Fringe to Hengrove Park\CAD\04 Highway\04-2 Stoke Lane (CNL)\04.2 - Sketches\BMMFHP-CH-Z4-ZZ-SK-C-0142 to 0143 TRCA Proposed.dwg
 X-reference file path: \\S:\WIN-FS-001\transport\TRC\Projects\TRC\GNFHRT_V1\Fringe to Hengrove Park\CAD\04 Highway\04-2 Stoke Lane (CNL)\04.2 - Sketches\...
 User and PLO User: acarter : 13/03/2018 9:30 am



ORDNANCE SURVEY
© Crown copyright and database rights 2013 Ordnance Survey 100023410.
This map has been provided for this drawing and must not be used for any other purpose. Only one paper copy may be used for your own use.

NOTES

- All dimensions are in metres unless noted otherwise.
- Dimensions in brackets are typical.
- This drawing should not be scaled and only written dimensions should be used. Any discrepancies should be brought to the attention of this department immediately.
- The site is located on the Northeast of Bristol.

KEY

Traffic Regulation Order Advertisment

— No waiting at any time

 Limited waiting

Additional information

— Local authority boundary

 Traffic Order boundary

BUS STOP Bus Stop

Bus Lane

2+ Lane

Pedestrian (push button) crossing

NOTES:

- Bus lanes to have 'Hours of operation' and 'Permitted use' box on schedule plan

Bus Lane	
Hours/days of operation	24 hour
Permitted use	
Buses	
Pedal Cycles	
Authorised Vehicles	
Solo Motor Cycles	
Taxis	

Rev	By	Chkd	Apprvd	Date	Description
B	AC	PF	PF	13/03/2018	Update as per latest client's comments
A	AC	PF	PF	23/02/2018	Update as per latest new TRC format

Client: **West of England**

travel

CH2MHILL
1 The Square
Temple Quay
Bristol BS1 6DG
TEL: +44 (0)117 910 2580
www.ch2m.com

Project: **NORTH FRINGE TO HENGROVE METRO BUS**

Drawing: **TRAFFIC REGULATION ORDER
ADDITIONAL ADVERTISEMENT
ZONE 4 - COLDHARBOUR & STOKE LANE
PROPOSED**

Drawn by: LK	Date: 18/04/2017
Checked by: PF	Date: 24/04/2017
Approved by: PF	Date: 24/04/2017
Drawing No.	Revision
BMNFHP-CH-Z4-ZZ-SK-C-0143	B

Drawn Scale: 1:1000 @ A3

FOR APPROVAL

Drawing file path & name: \\S:\WIN-FS-001\transportation\TR\Projects\TR\Project\TR\GMP\TR\T1\Fringe to Hengrove Park\CAD\04-Highway\04-2 Stoke Lane (ONL)\04.2.1 (Sketches)\BMNFHP-CH-Z4-ZZ-SK-C-0143 to 0143 TR03 Proposed.dwg
X-reference file path: \\S:\WIN-FS-001\transportation\TR\Projects\TR\Project\TR\GMP\TR\T1\Fringe to Hengrove Park\CAD\04-Highway\04-2 Stoke Lane (ONL)\04.2.1 (Sketches)\
User and PLO User: acarter: 13/03/2018 9:33 am