




ORDNANCE SURVEY

© Crown copyright and database rights. 2018 Ordnance Survey 100023410. This map has been provided for this scheme consultation and must not be used for any other purpose. Only one paper copy may be made for your own use.

Rev	Description	Drawn	App'd	Date

Key

	20 MPH
	30 MPH (Restricted road, by virtue of system of street lamps)
	TRO Boundary

CONSULTATION



South Gloucestershire Council

DEPARTMENT OF ENVIRONMENT AND COMMUNITY SERVICES

DIRECTOR
Steve Evans

STREETCARE TRANSPORT & WASTE
PO Box 1954
Bristol, BS37 0DD
Telephone: 01454 868 000
Email: TransportServices@southglos.gov.uk

Project		Easter Compton Almondsbury Traffic Calming	
Title		Existing Speed Limit	
Scale @ A1	1:2000	Drawn	JS
Date	Aug.18	Checked	
Dwg No.	T402 - 346 - 002	Approved	
		Date	

Acad Ref C:\Users\SS2\appdata\local\temp\AcadPublish_69121402-346-002 Existing Limit Easter Compton.dwg - Plotted by JS2 on Nov 14, 2018 - 3:20pm