



Existing 30mph

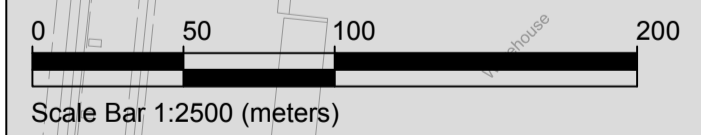
Average Speed: 43.4mph
85th %ile Speed: 48.0mph

Average Speed: 45.3mph
85th %ile Speed: 50.3mph

Existing 30mph
Proposed 20mph

B 4055




B 4055



ORDNANCE SURVEY
© Crown copyright and database rights. 2018 Ordnance Survey 100023410.
This map has been provided for this scheme consultation and must not be used for any other purpose. Only one paper copy may be made for your own use.

Rev	Description	Drawn	App'd	Date

Key

	40 MPH
	50 MPH
	TRO Boundary

CONSULTATION



South Gloucestershire Council
DEPARTMENT OF ENVIRONMENT AND COMMUNITY SERVICES
DIRECTOR
Steve Evans
STREETCARE TRANSPORT & WASTE
PO Box 1954
Bristol, BS37 0DD
Telephone: 01454 868 000
Email: TransportServices@southglos.gov.uk

Project	B4055 Pilning to Easter Compton 40 mph Speed Limit			
Title	Existing Speed Limit			
Scale @ A1	1:2500	Drawn	JS	Checked
Date		Date		Approved
Dwg No.	T424 - 218 - 001	Parish	Scheme	Number
				Rev.

Acad Ref C:\Users\JSS2\appdata\local\temp\AcPublish_69121242-216-001 Existing Limit Pilning to Easter Compton.dwg - Plotted by JSS2 on Nov 14, 2018 - 3:34pm