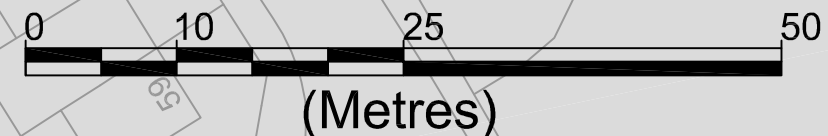
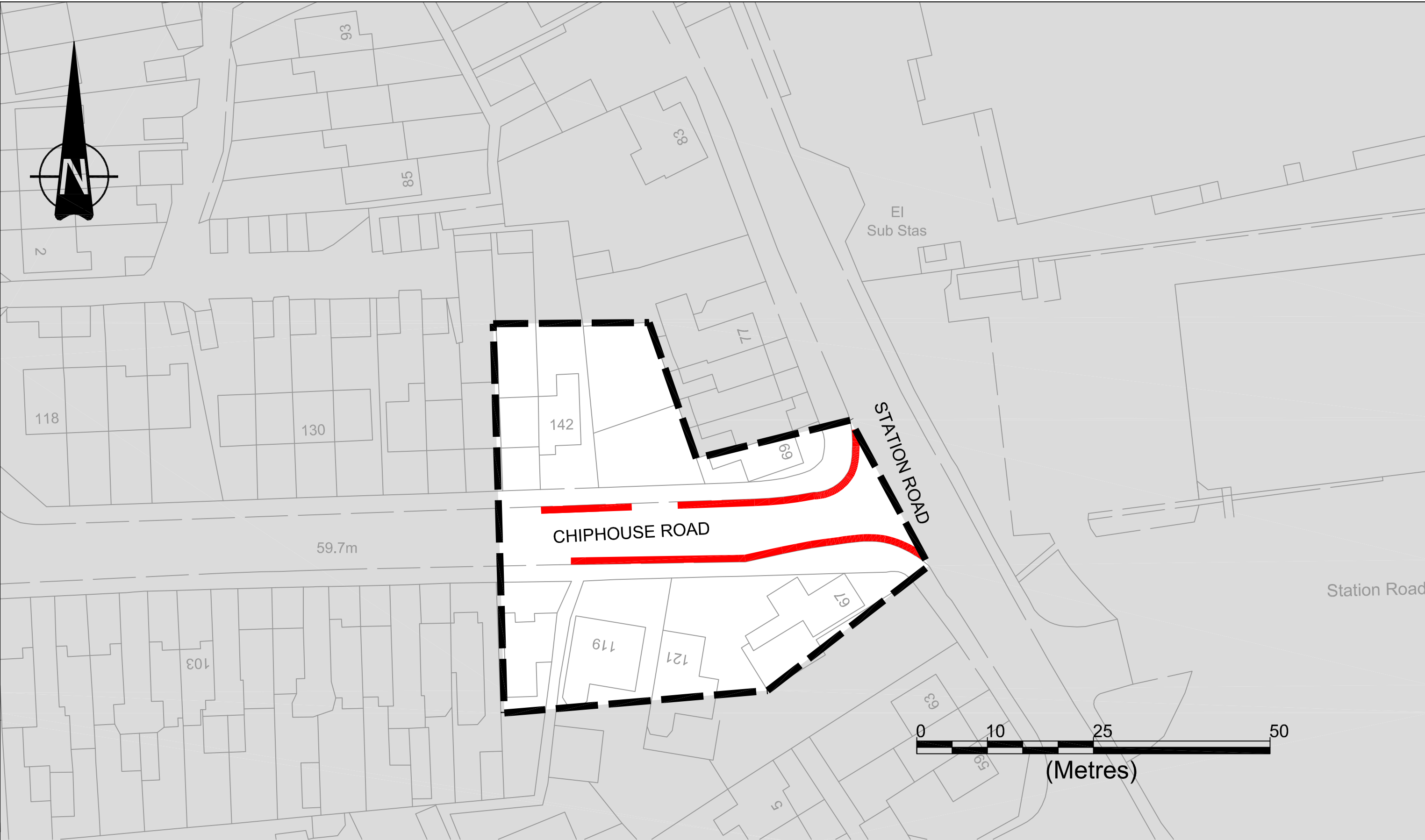



Acad Ref: I:\TNS Schemes\T303-KINGSWOOD\1211 - Roadway Parking Review 2016-17\5_Docs & Drawings\Drawings\1 - Plans for variation\Ordnance Survey\T303-1211-151_Oaklands Road proposed (ahvert).dwg : Plotted by kmm on Oct 25, 2018 - 3:47pm



ORDNANCE SURVEY

© Crown copyright and database rights 2018 Ordnance Survey 100023410.
This map has been provided for this scheme consultation and must not be used for any other purpose. Only one paper copy may be made for your own use.

TRAFFIC ORDER KEY

- No waiting at any time
- Limited waiting
- Traffic Order Boundary

Rev	Description	Drawn	App'd	Date



South Gloucestershire Council
DEPARTMENT OF ENVIRONMENT AND COMMUNITY SERVICES

DIRECTOR
Steve Evans

STREETCARE TRANSPORT & WASTE
PO Box 1954
Bristol, BS37 0DD
Telephone: 01454 868 000
Email: TransportServices@southglos.gov.uk

Project		Rodway Parking Review			
Title		Waiting Restrictions Chiphouse Road Existing			
Scale @ A3	1:500	Checked		Approved	
Drawn	KM	Date	Date	Date	Date
Dwg No.	Parish	Scheme	Number	Rev.	
	T303	1211	54	-	-