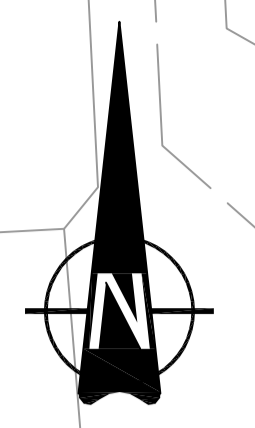
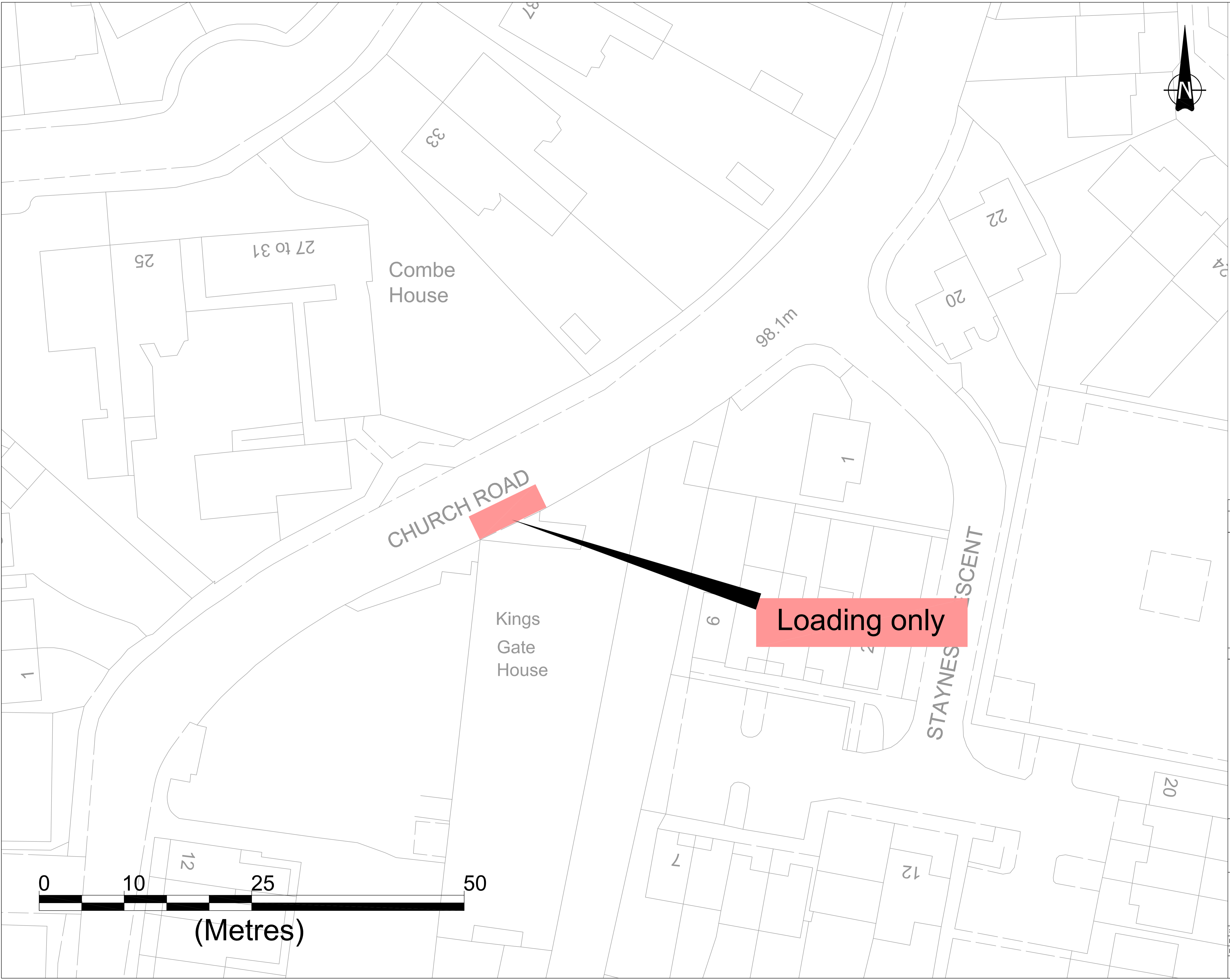
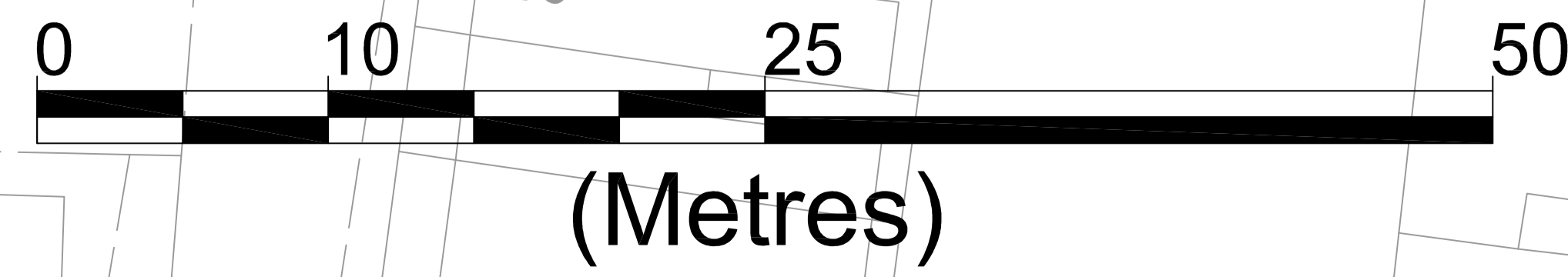


Acad Ref: I:\TMS Schemes\T303-KINGSWOOD\1172 - Kingswood Kings Chase Parking Review\5 - Docs & Dwg\Drawings\Kings Chase Existing VR.dwg - Plotted by raa on Nov 15, 2016 - 2:57pm



**Loading only**



ORDNANCE SURVEY

© Crown copyright and database rights 2018 Ordnance Survey 10003410.  
This map has been provided for this scheme consultation and must not be used for any other purpose. Only one paper copy may be made for your own use.

Rev	Description	Drawn	App'd	Date



**South Gloucestershire Council**  
DEPARTMENT OF ENVIRONMENT AND COMMUNITY SERVICES

DIRECTOR  
Steve Evans

**STREETCARE TRANSPORT & WASTE**  
PO Box 1954  
Bristol, BS37 0DD  
Telephone: 01454 868 000  
Email: TransportServices@southglos.gov.uk

Project  
**KINGSWOOD - KINGS CHASE  
PARKING REVIEW PHASE 2**

Title  
**CHURCH ROAD  
EXISTING LOADING BAY**

Scale @ A1	1:1000			
Drawn	RAA	Checked		Approved
Date	20/12/17	Date		Date
Dwg No.	T303	-	1172	-
			53	-