






ORDNANCE SURVEY
 © Crown copyright and database rights 2019 Ordnance Survey 100023410.
 This map has been provided for this scheme consultation and must not be used for any other purpose. Only one paper copy may be made for your own use.

- Key**
-  Footway surfacing
 -  Bus Stop Flag (moved from outside Silver Birch)
 -  Existing Bus Stop Flag (to be taken out and moved outside Lotus)
 -  Proposed Bus Cage (23m Long)
 -  Proposed Bus Boarder Kerbs



CONSULTATION

Rev	Description	Drawn	App'd	Date


South Gloucestershire Council
 DEPARTMENT OF ENVIRONMENT AND COMMUNITY SERVICES
 DIRECTOR
 Nigel Riglar
STREETCARE TRANSPORT & WASTE
 PO Box 1954
 Bristol, BS37 0DD
 Telephone: 01454 868 000
 Email: TransportServices@southglos.gov.uk

Project
 Better Bus Area 2
 2016-2018 Proposed Works

Title
 Proposed Layout
 Alveston Church (Southbound)

Scale @ A3	1:100				
Drawn	JS	Checked		Approved	Alveston
Date	Oct.18	Date		Date	
Dwg No.	T400	Parish	Scheme	Number	Rev.
	-	122	-	035	-

Acad Ref C:\Users\US2\appdata\local\temp\AcPublish_3092\T400-122-035-Aveston Church.dwg - Plotted by js2 on Jan 24, 2019 - 1:26pm